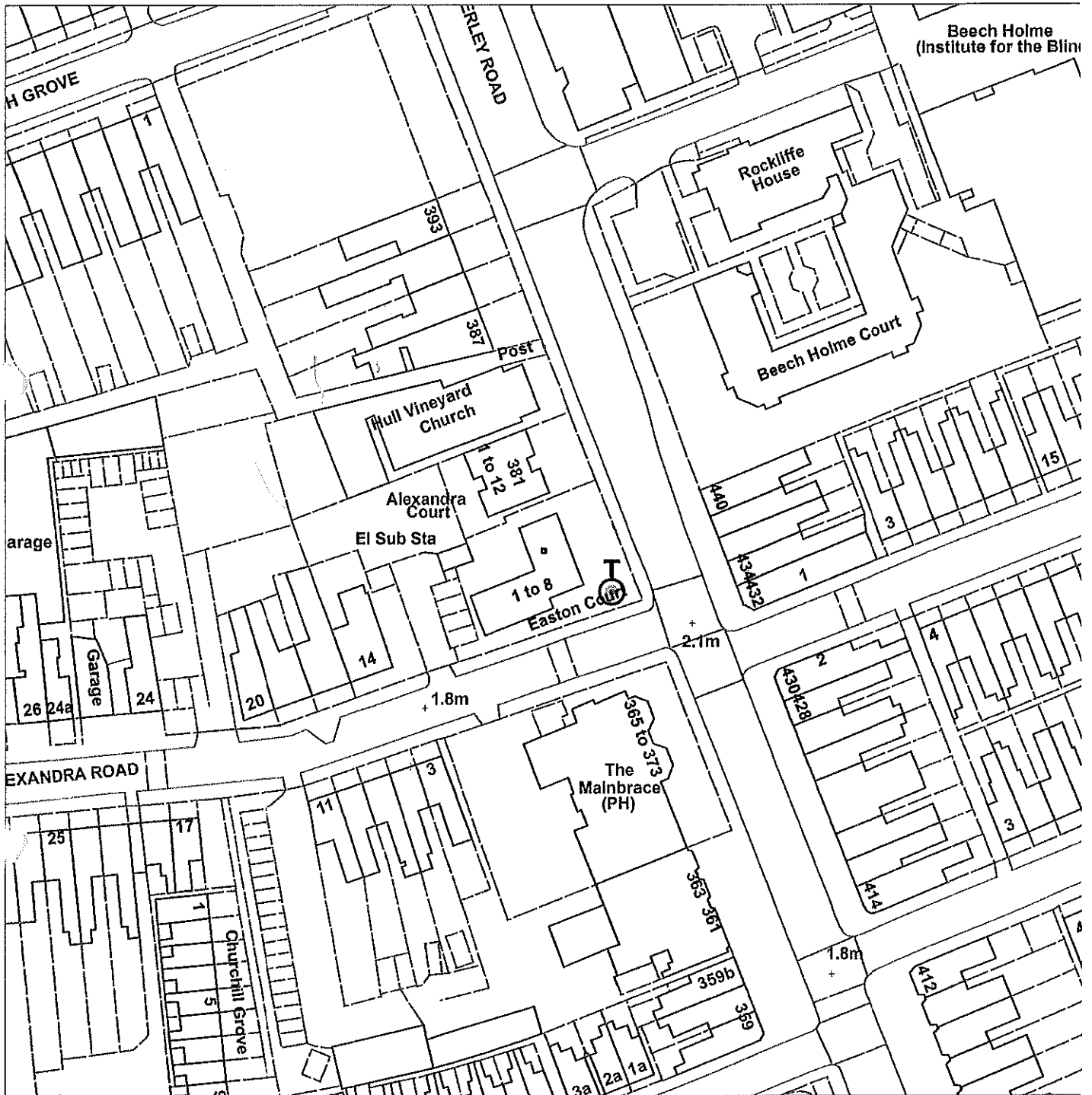


# TPO81 1-8 Easton Court

Not Set

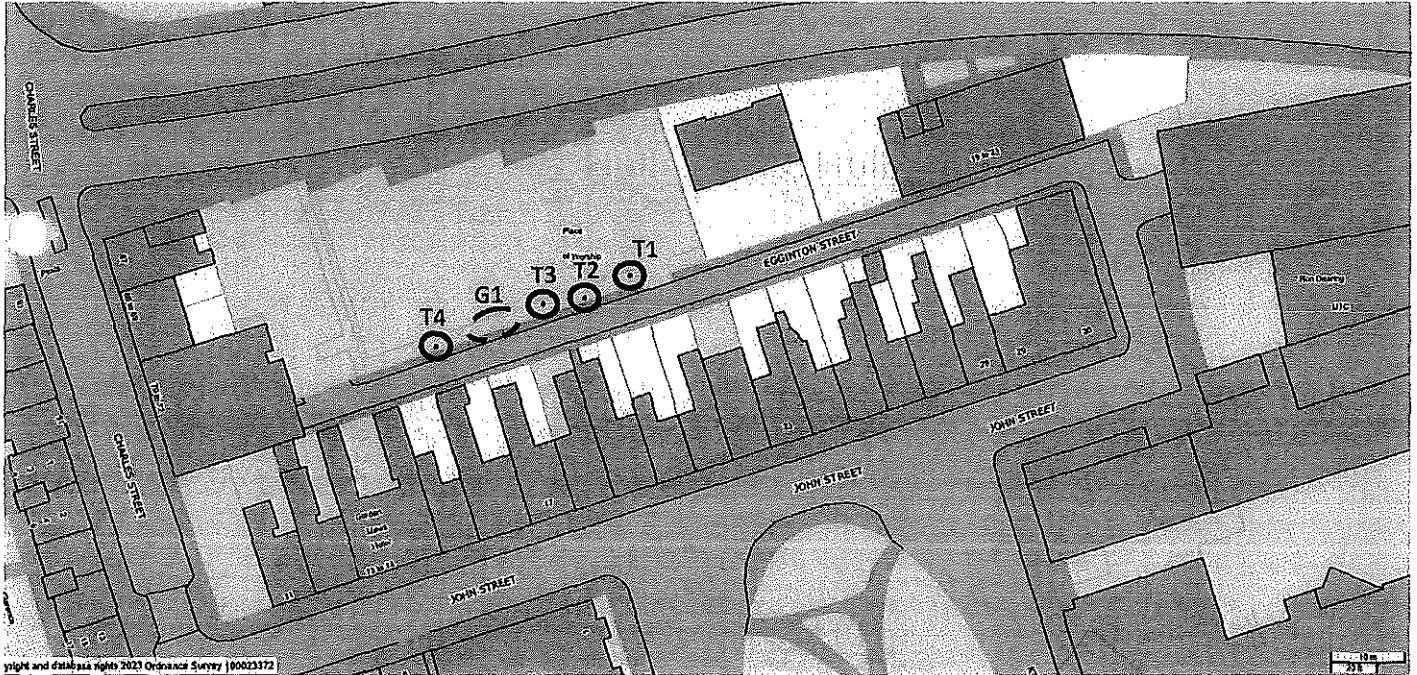


Scale : 1:1063

<b>Organisation</b>	Hull
<b>Department</b>	Hull City Council
	Not Set
<b>Date</b>	24 April 2015

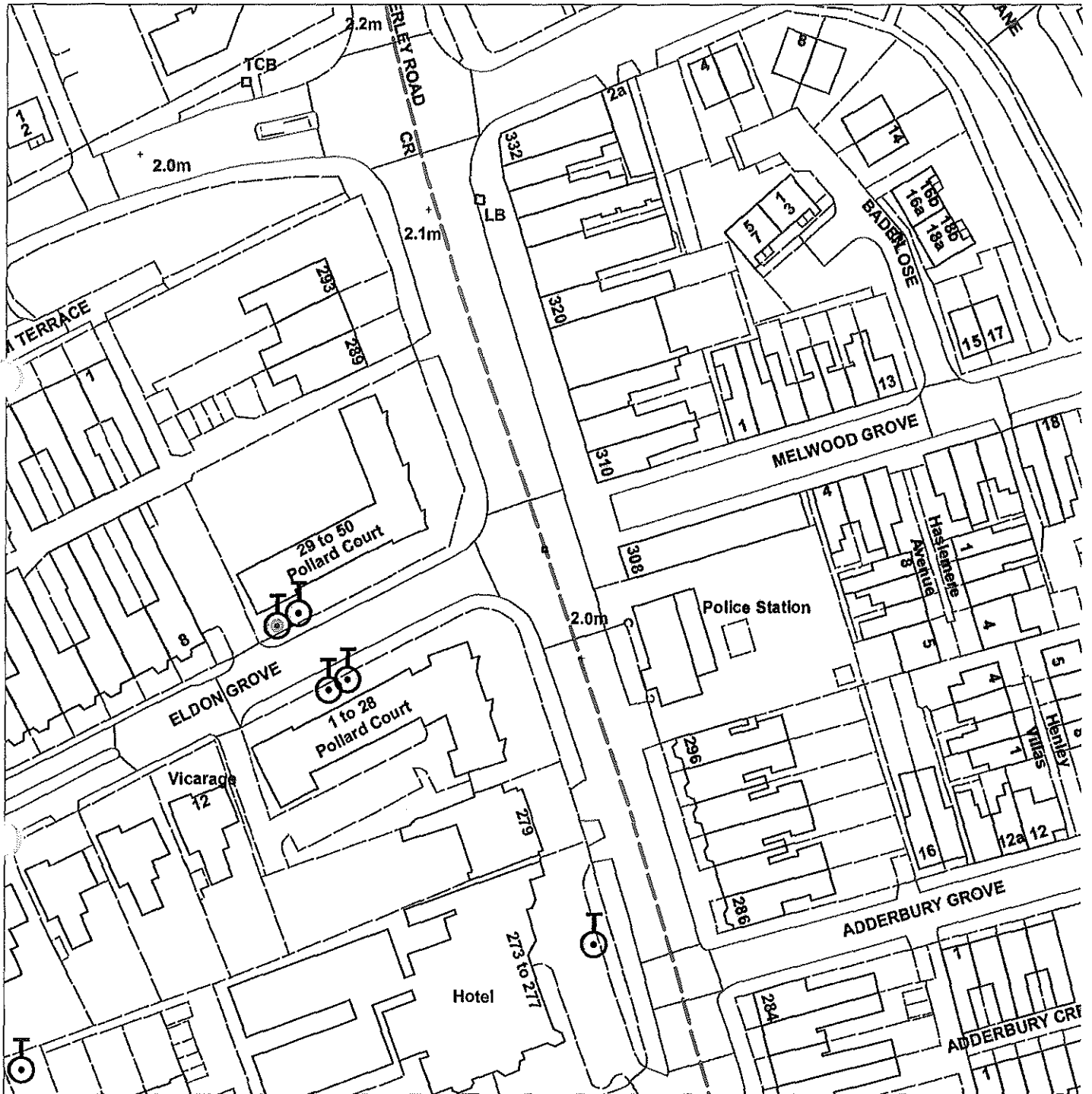
TPO No. 263

Egginton Street



# TPO15 Eldon Grove

Not Set

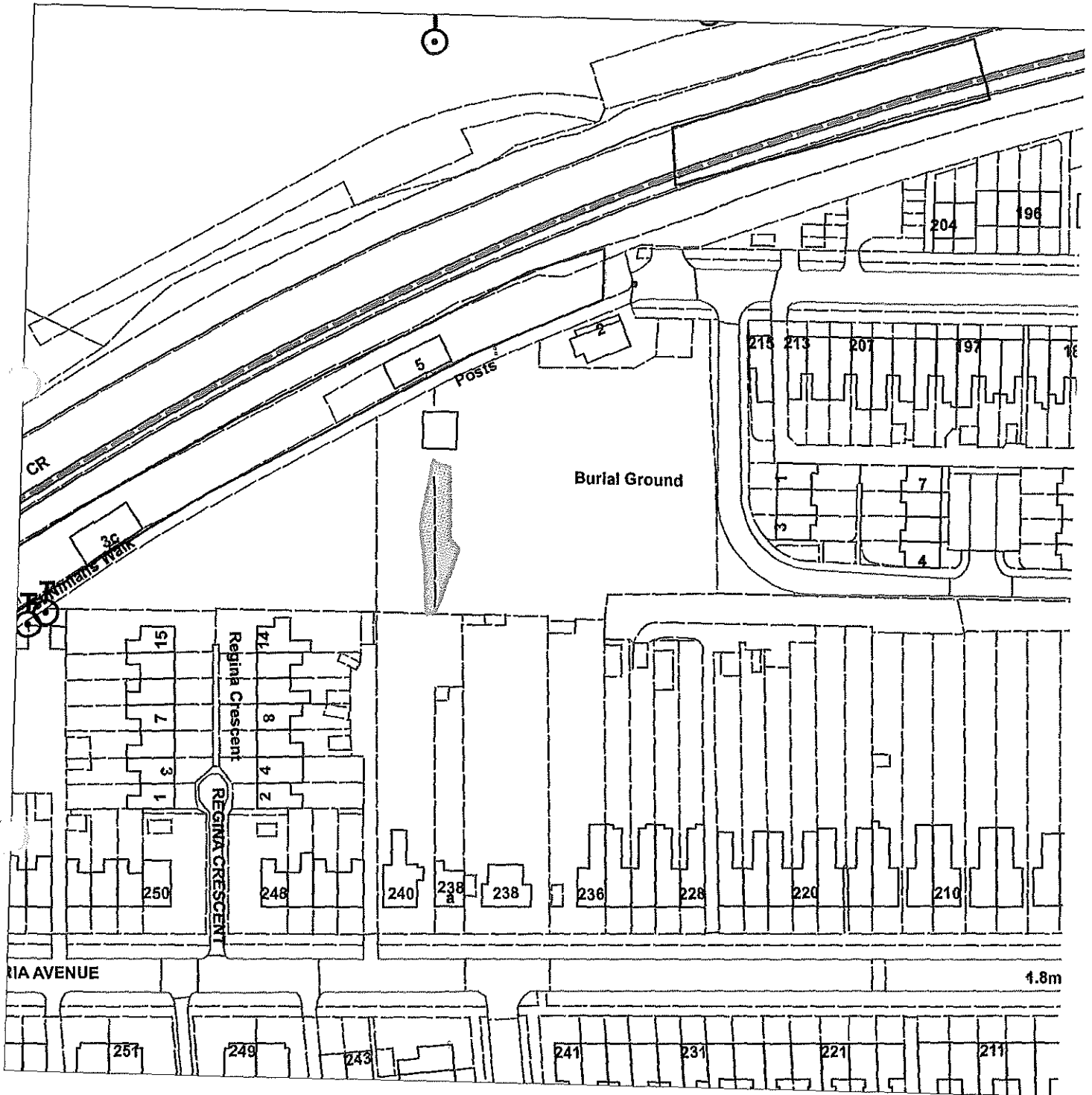


Scale : 1:1063

<b>Organisation</b>	Hull City Council
<b>Department</b>	Planning
	Not Set
<b>Date</b>	22 April 2015

# TPO 144 Ella Street, Jewish Burial Ground

Not Set



Scale : 1:1248

<b>Organisation</b>	Hull City Council
<b>Department</b>	Planning Department
	Not Set
<b>Date</b>	27 April 2015

© Crown Copyright and database rights 2011. Ordnance Survey (100023372)

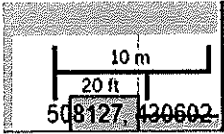
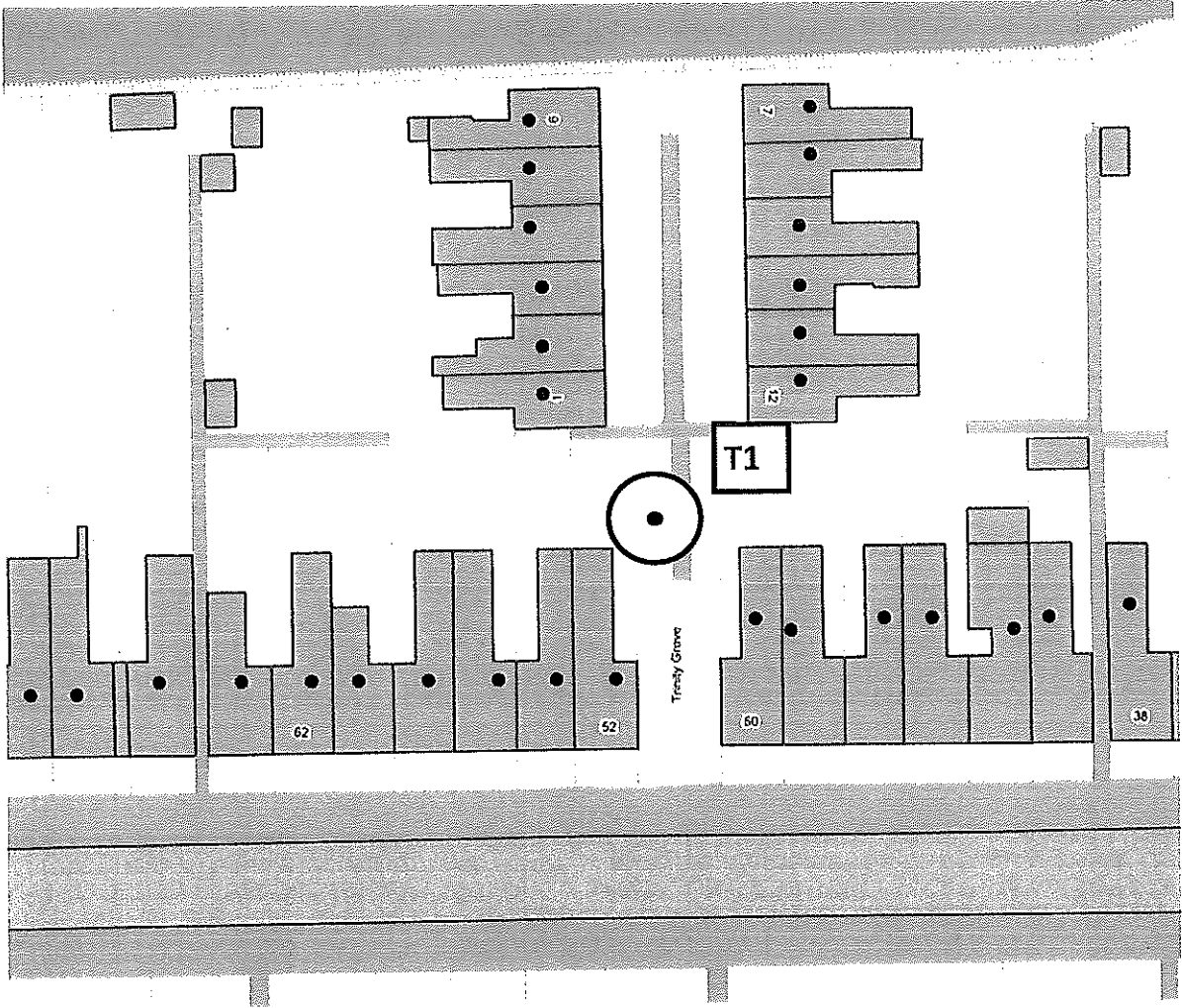


Hull  
City Council

TPO No. 266

52 Ella Street

T1— Birch tree



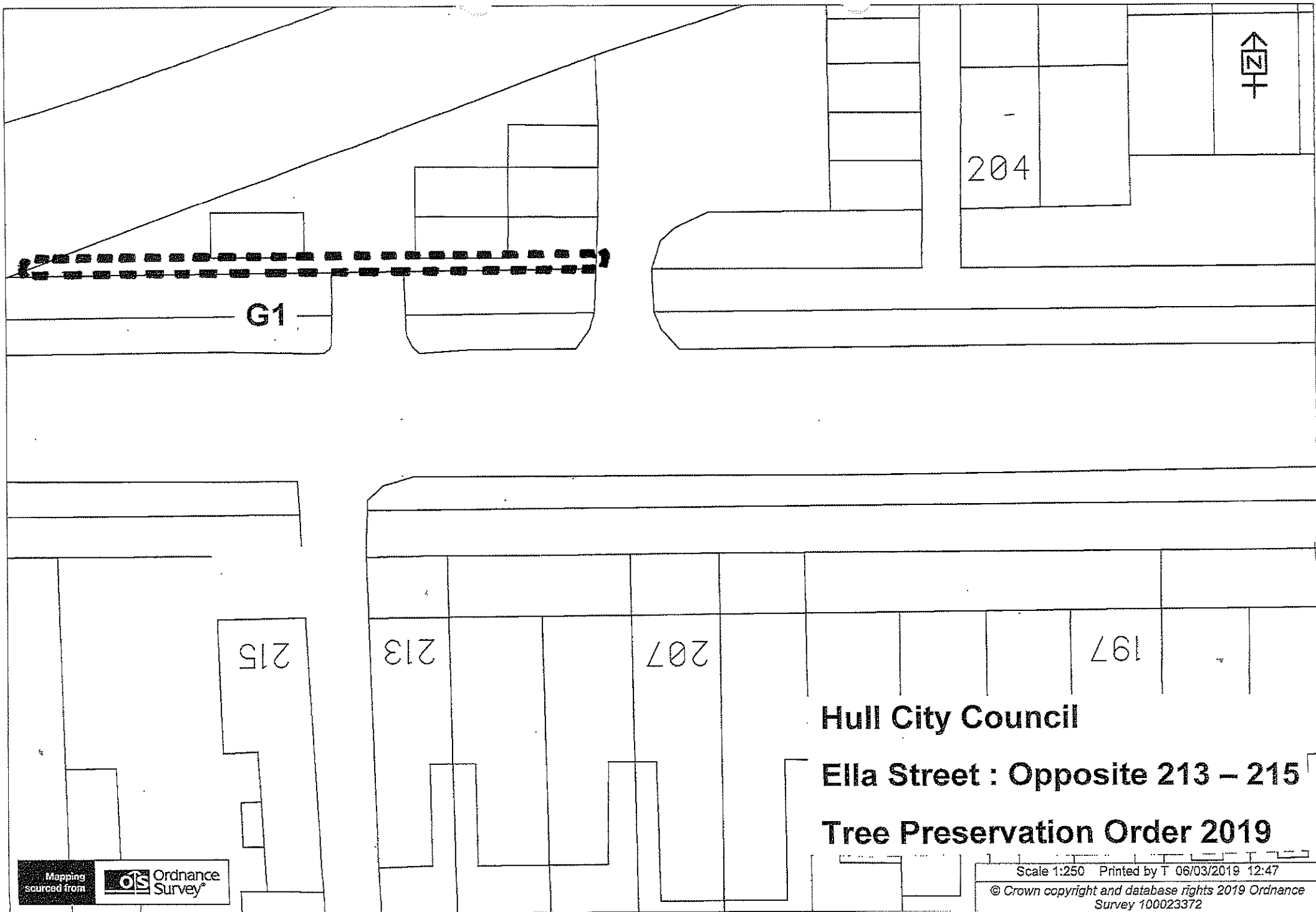
**Tree Preservation Order No. 266 – 52 Ella Street**

**Key:**

**Tree Species:**

T1 (identified on plan submitted with application as T3)

Birch

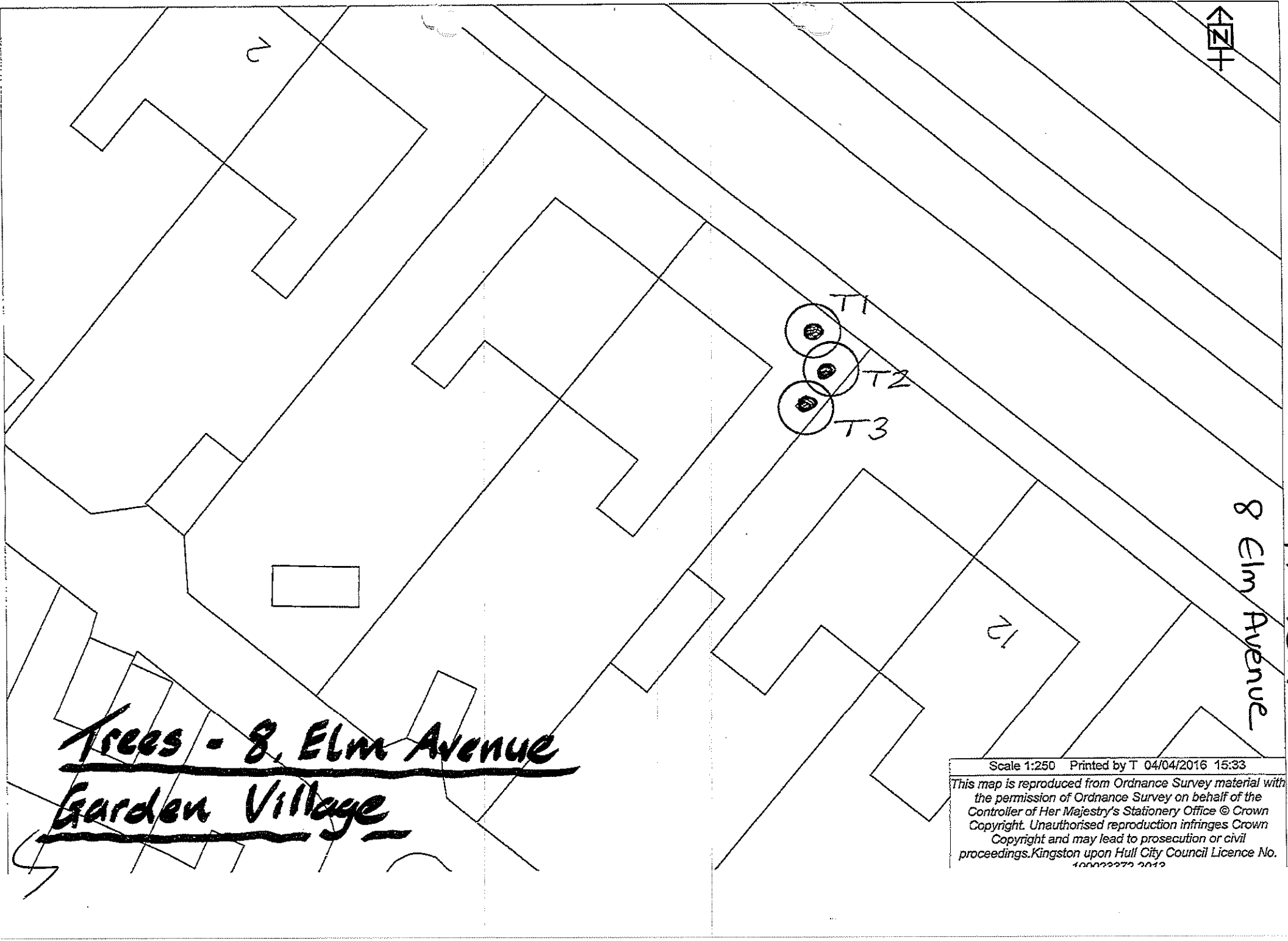


FP0225

**Hull City Council**

**Ella Street : Opposite 213 – 215**

**Tree Preservation Order 2019**



2

1/2

T1  
T2  
T3

8 Elm Avenue

TP0211

Trees - 8, Elm Avenue  
Garden Village

Scale 1:250 Printed by T 04/04/2016 15:33

This map is reproduced from Ordnance Survey material with the permission of Ordnance Survey on behalf of the Controller of Her Majesty's Stationery Office © Crown Copyright. Unauthorised reproduction infringes Crown Copyright and may lead to prosecution or civil proceedings. Kingston upon Hull City Council Licence No. 100022272 2012





# TPO 174 19 Flanders Red

Not Set



Scale : 1:624

<b>Organisation</b>	Hull City Council
<b>Department</b>	Planning Department
	Not Set
<b>Date</b>	27 April 2015

# TPO 128 Glebe Road/Leades Road junction



Not Set

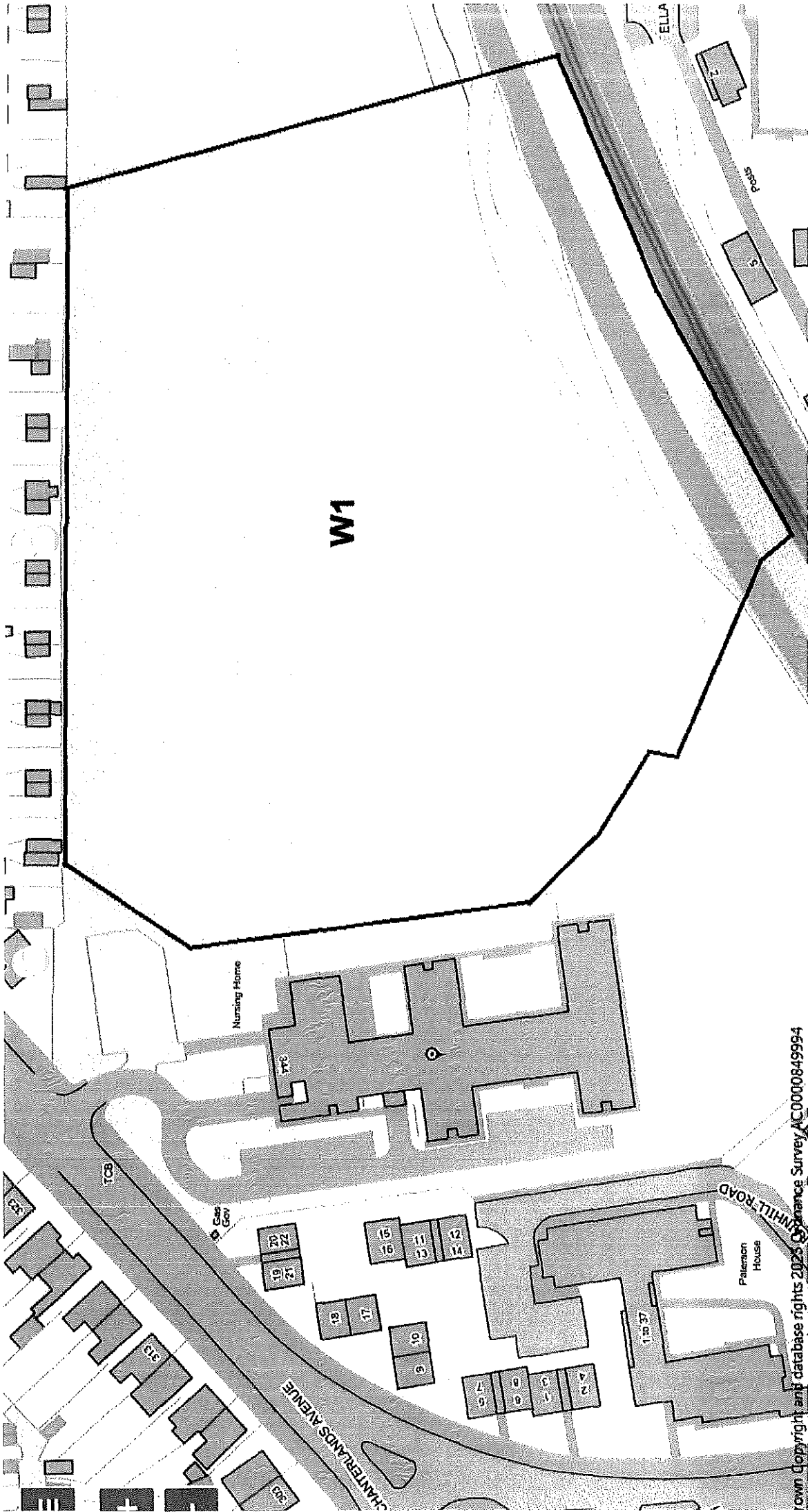


Scale : 1:1063

<b>Organisation</b>	Hull City Council
<b>Department</b>	Planning Department
	Not Set
<b>Date</b>	27 April 2015



TPO 278  
Goddard  
Avenue,  
The field.

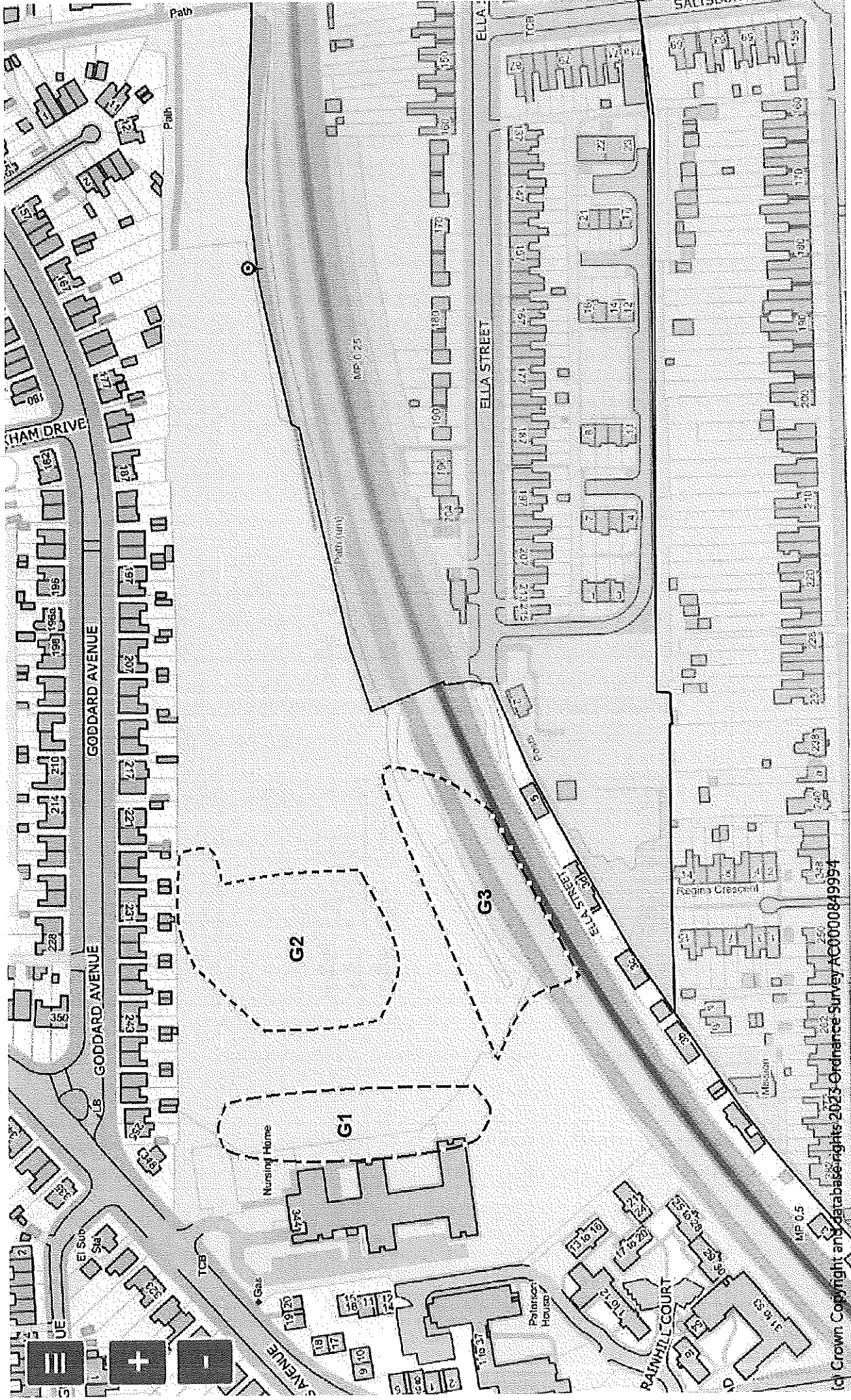


**W1 = [mixed hardwoods (mainly ash, sycamore, hawthorn, oak, elder, willow, elm, whitebeam and birch)]**

town Copyright and database rights 2025 Ordnance Survey AC0000849994

TPO 268

Goddard Avenue



© Crown Copyright and database rights 2023 Ordnance Survey AC0000849994

# TPO42 Goddard Avenue and Ella Street

Not Set

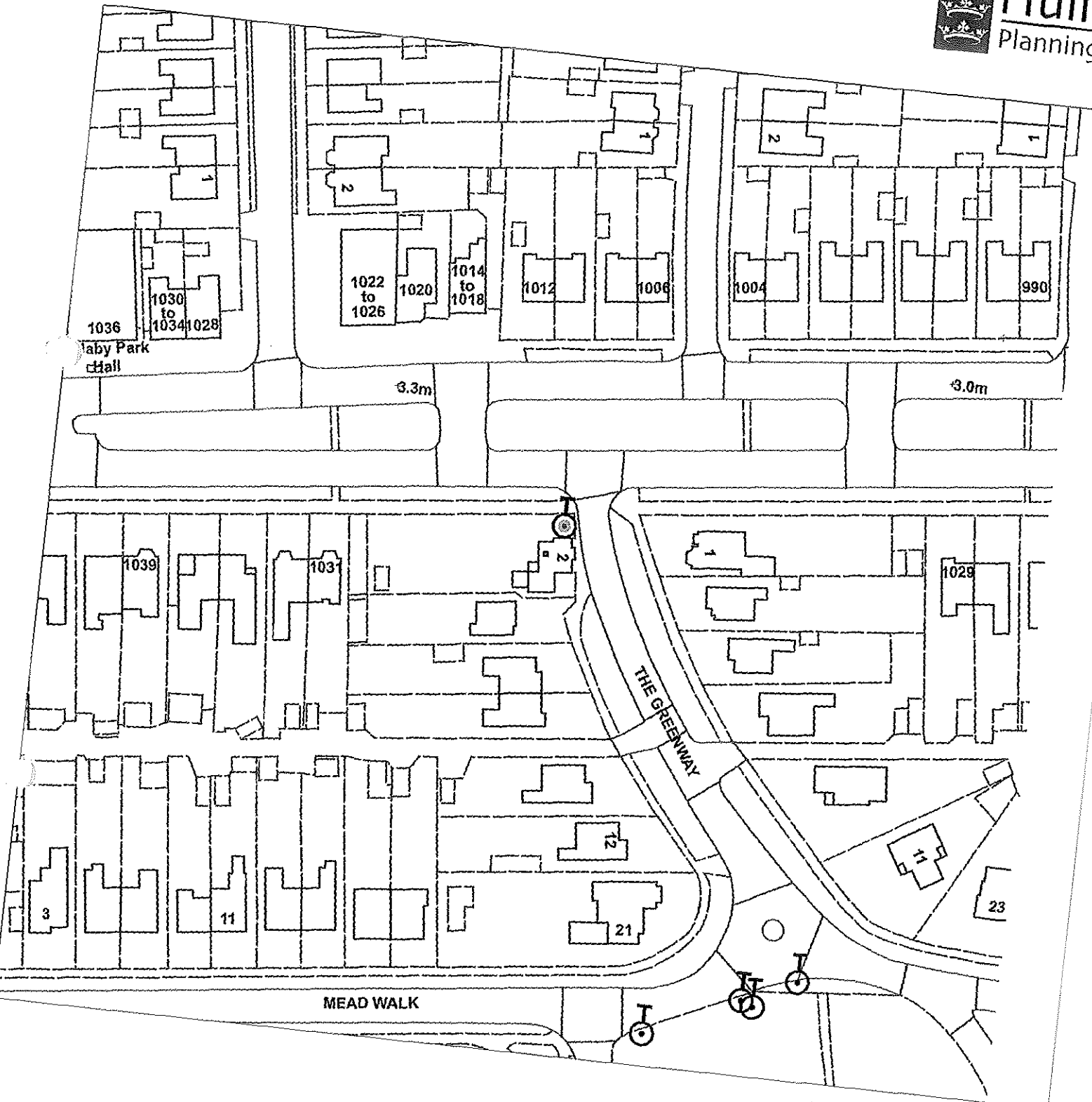


Scale : 1:1063

<b>Organisation</b>	Hull City Council
<b>Department</b>	Planning Department
	Not Set
<b>Date</b>	22 April 2015

# TPO80 2 The Greenway

Not Set



Scale : 1:1063

Organisation	Hull
Department	Hull City Council
	Not Set
Date	24 April 2015

# TPO88 3,4,5 and 6 Gullane Drive

Not Set



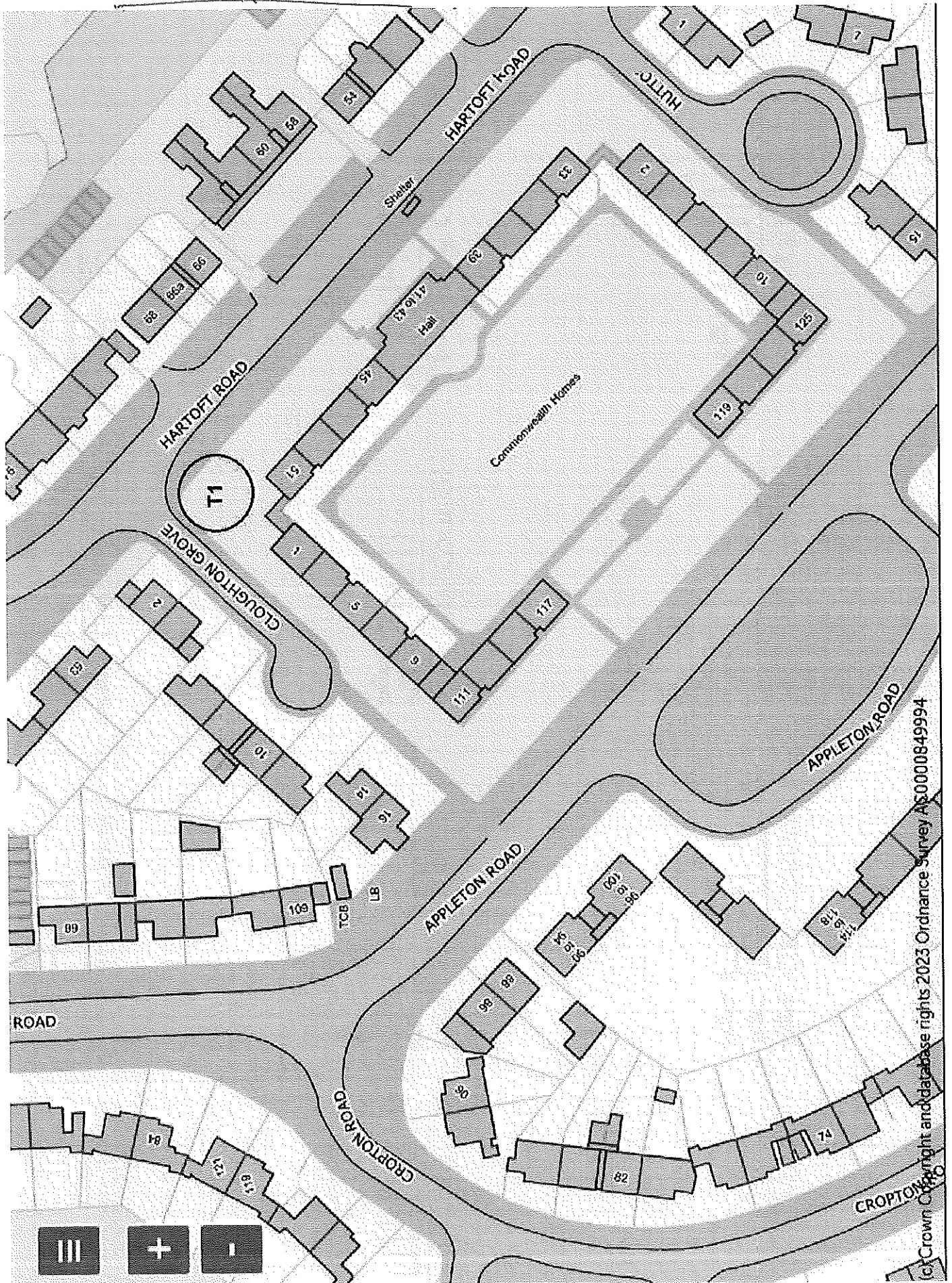
Scale : 1:1063

<b>Organisation</b>	Hull City Council
<b>Department</b>	Planning
	Not Set
<b>Date</b>	28 April 2015



TPO 271

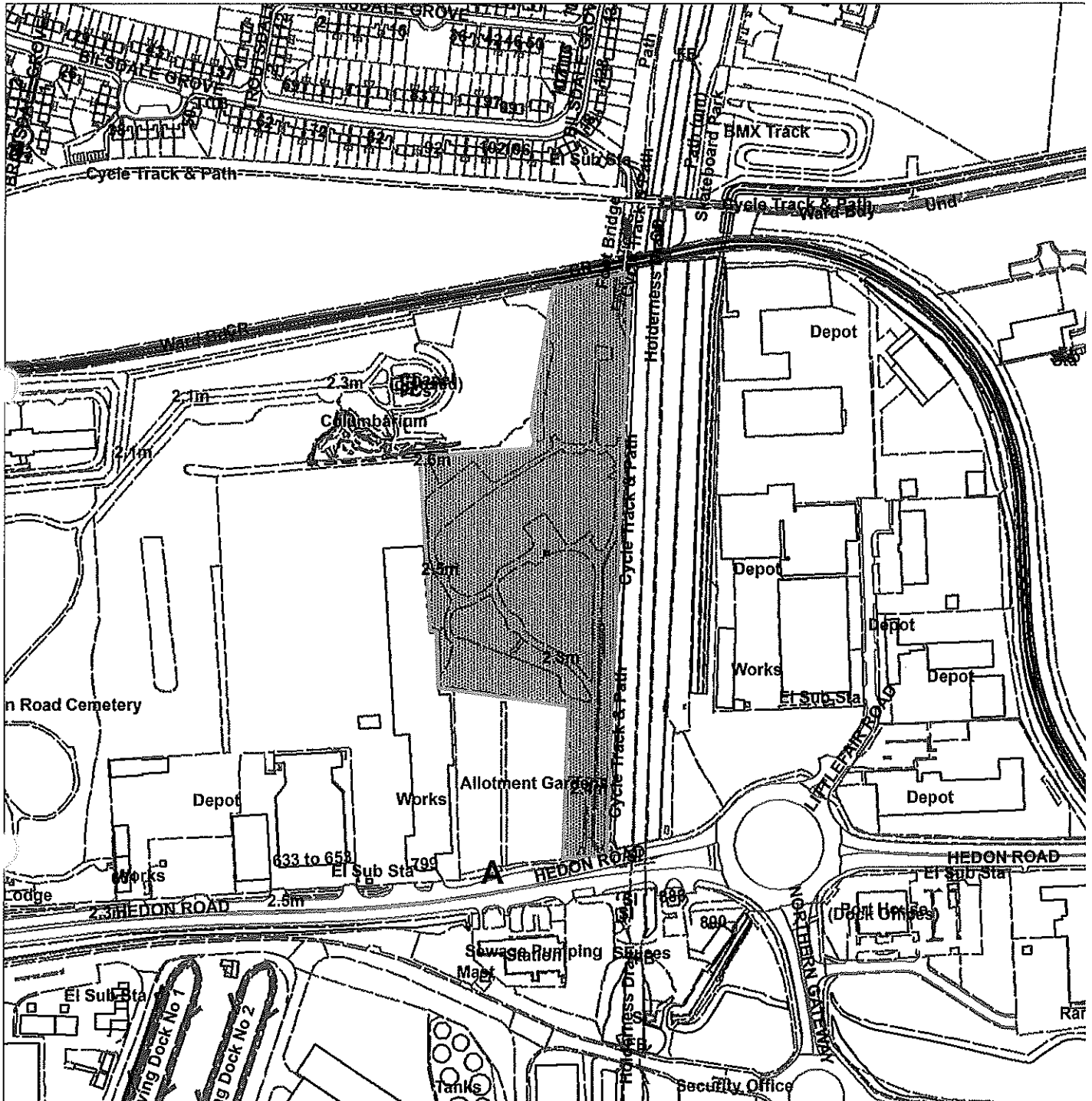
Hartoft Rd, Commonwealth Homes



# TPO 123 Hedon Road, Hull Maternity Hospital

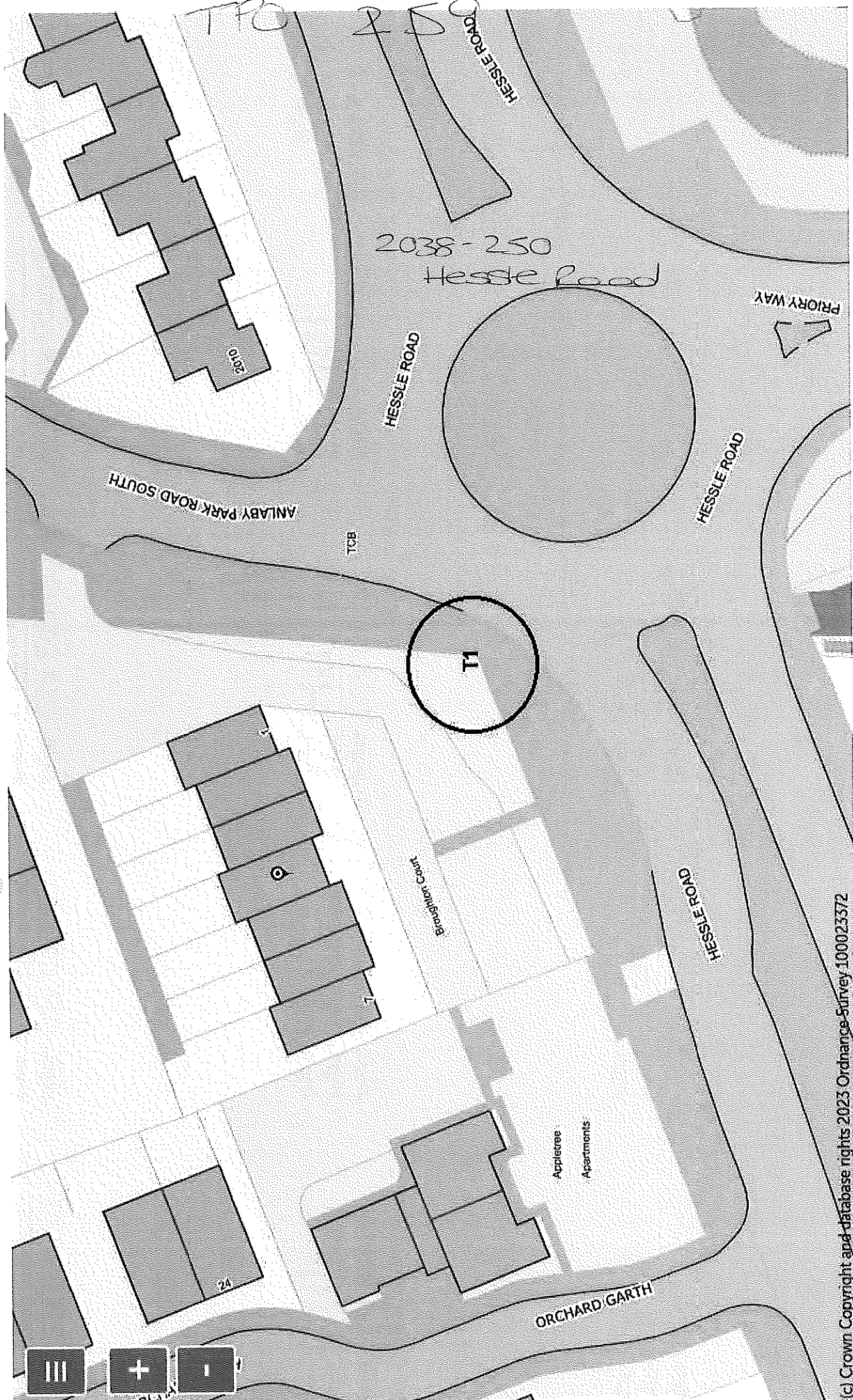


Not Set



Scale : 1:4252

Organisation	Hull City Council
Department	Planning Department
	Not Set
Date	27 April 2015



2038-250  
Hesse Road

11

PRIORITY WAY

ANLBY PARK ROAD SOUTH

TCB

Broughton Court


HESSE ROAD

ORCHARD GARTH

Appliance  
Apartments

2070

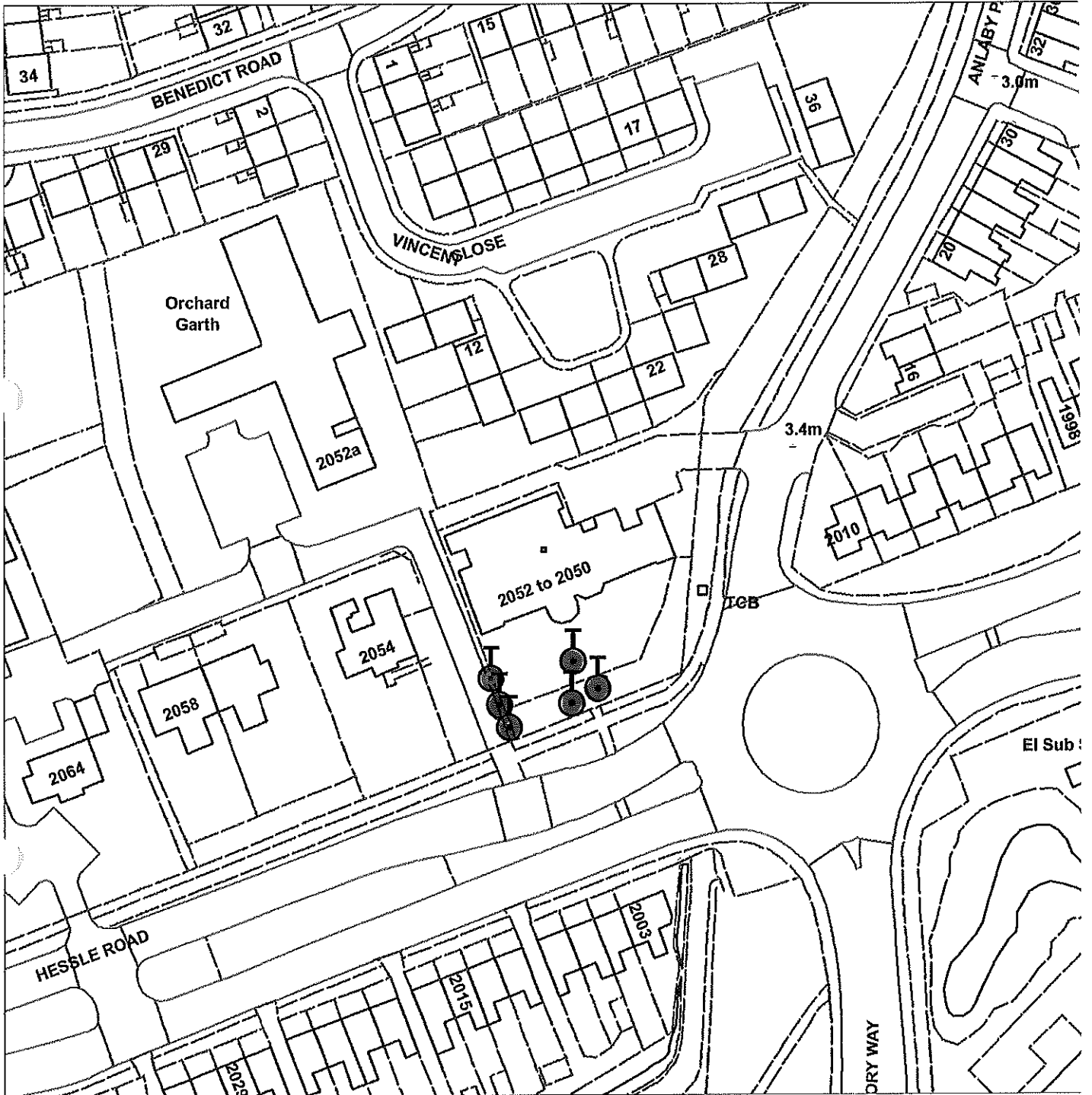
24



# TPO 124 2050-2054 Hessle Road



Not Set




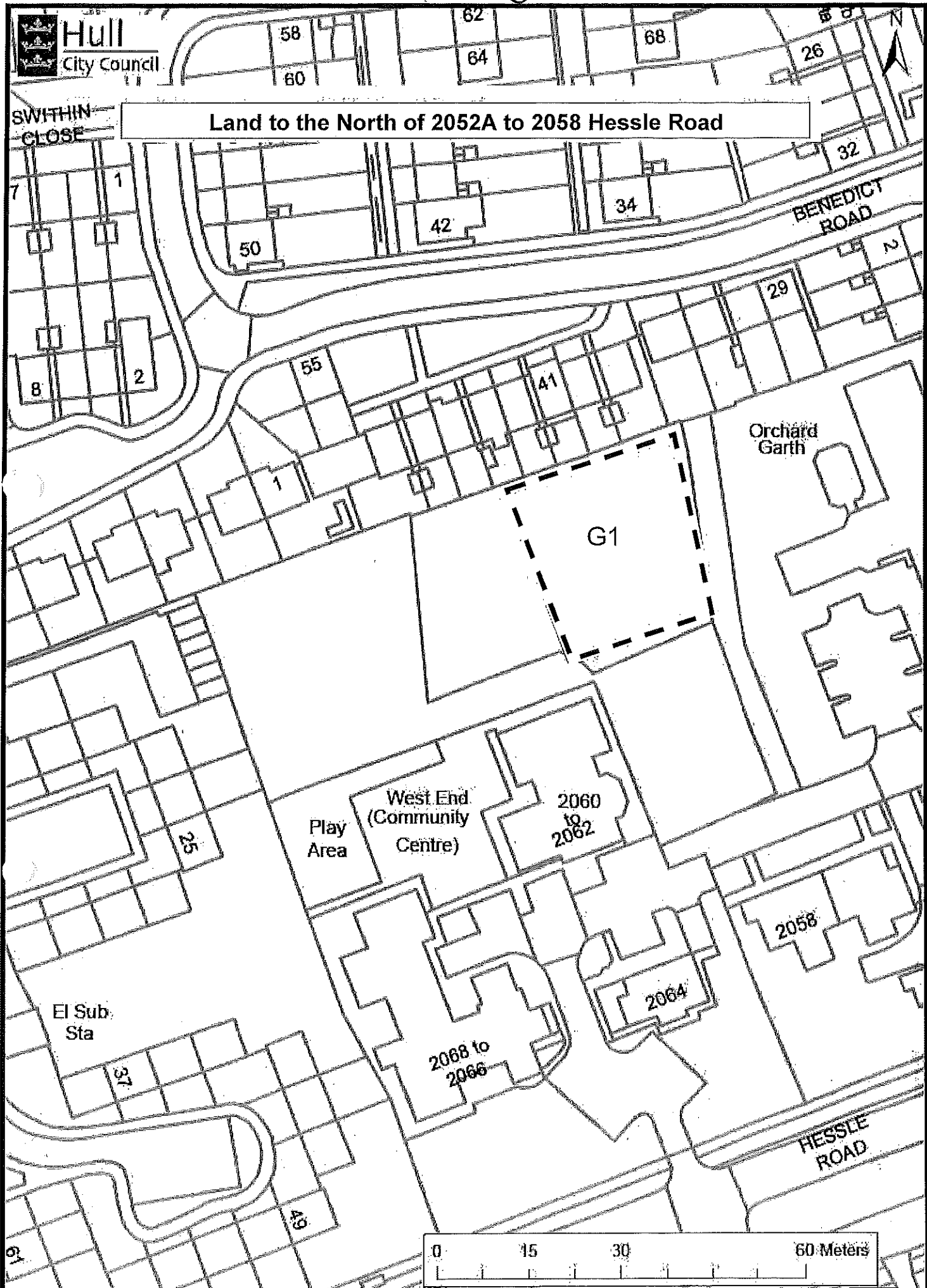
Scale : 1:1063

<b>Organisation</b>	Hull City Council
<b>Department</b>	Planning Department
	Not Set
<b>Date</b>	27 April 2015

TPO 231



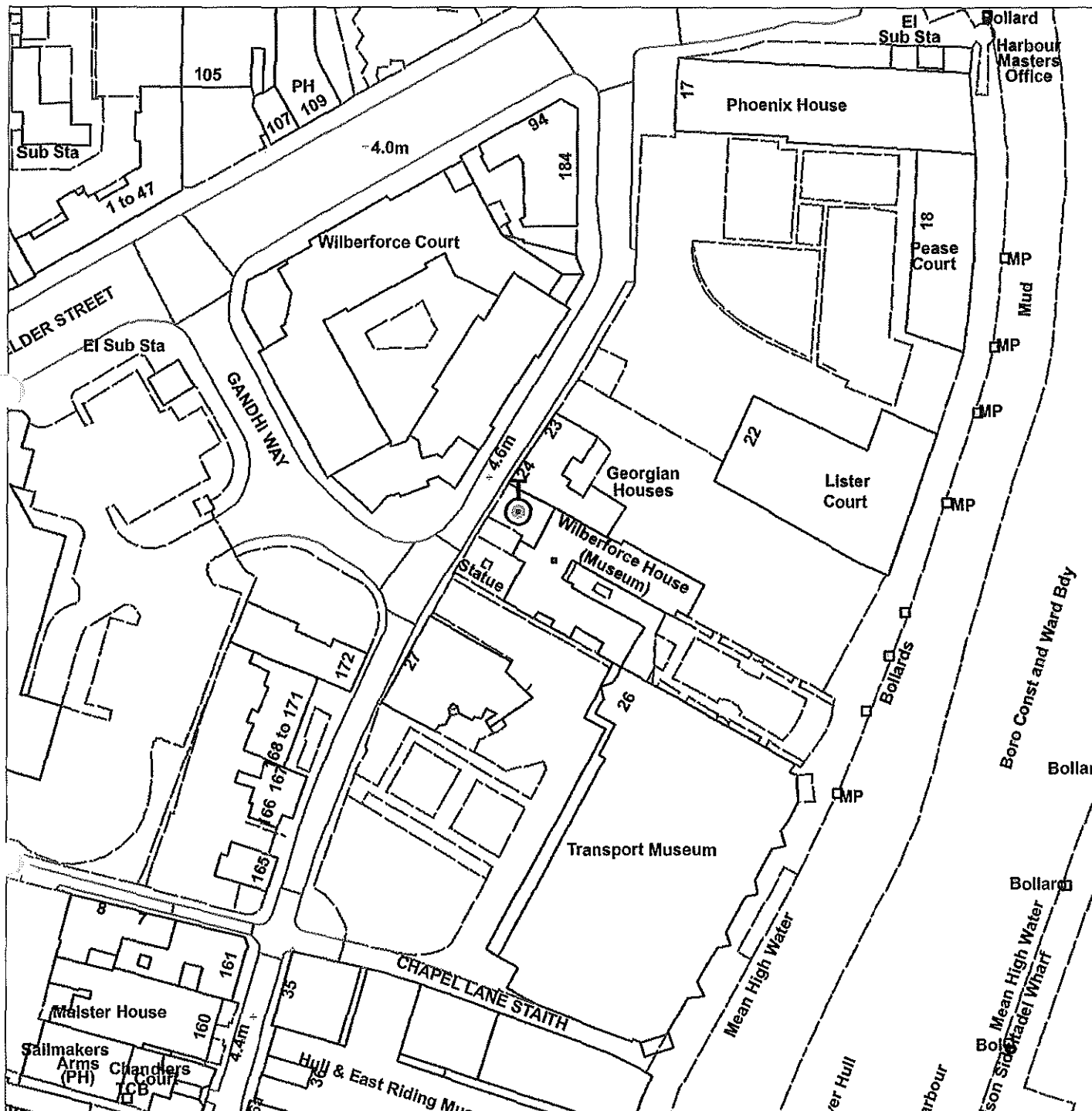
Land to the North of 2052A to 2058 Hessele Road



# TPO 114 25 High Street (Wilberforce House)



Not Set



Scale : 1:1063

<b>Organisation</b>	Hull City Council
<b>Department</b>	Planning Department
	Not Set
<b>Date</b>	27 April 2015

# TPO 107 7 High Trees Mount

Not Set

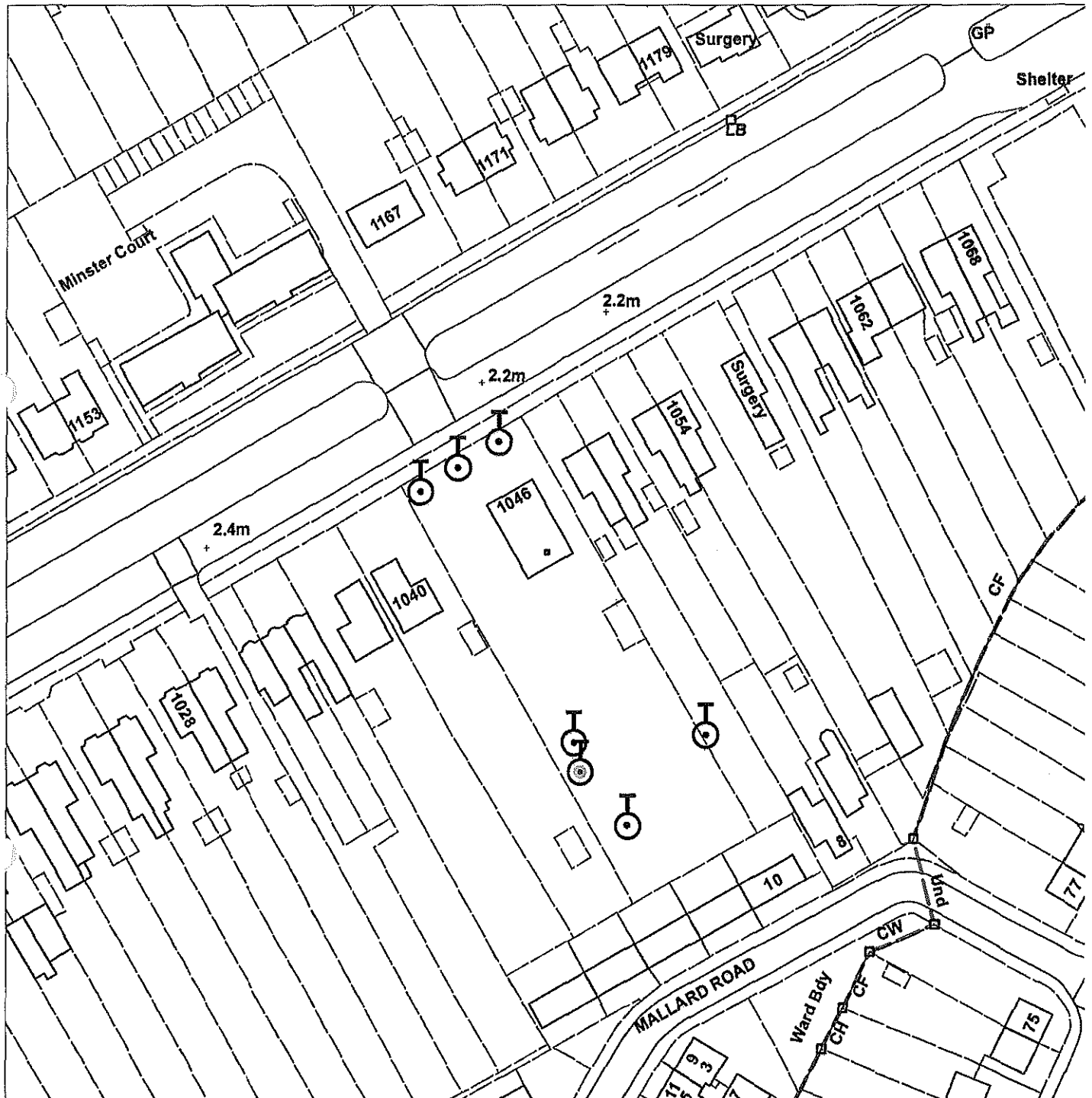


Scale : 1:1063

<b>Organisation</b>	Hull City Council
<b>Department</b>	Planning Department
	Not Set
<b>Date</b>	27 April 2015

# TPO44 1046 Holderness Road

Not Set



Scale : 1:1063

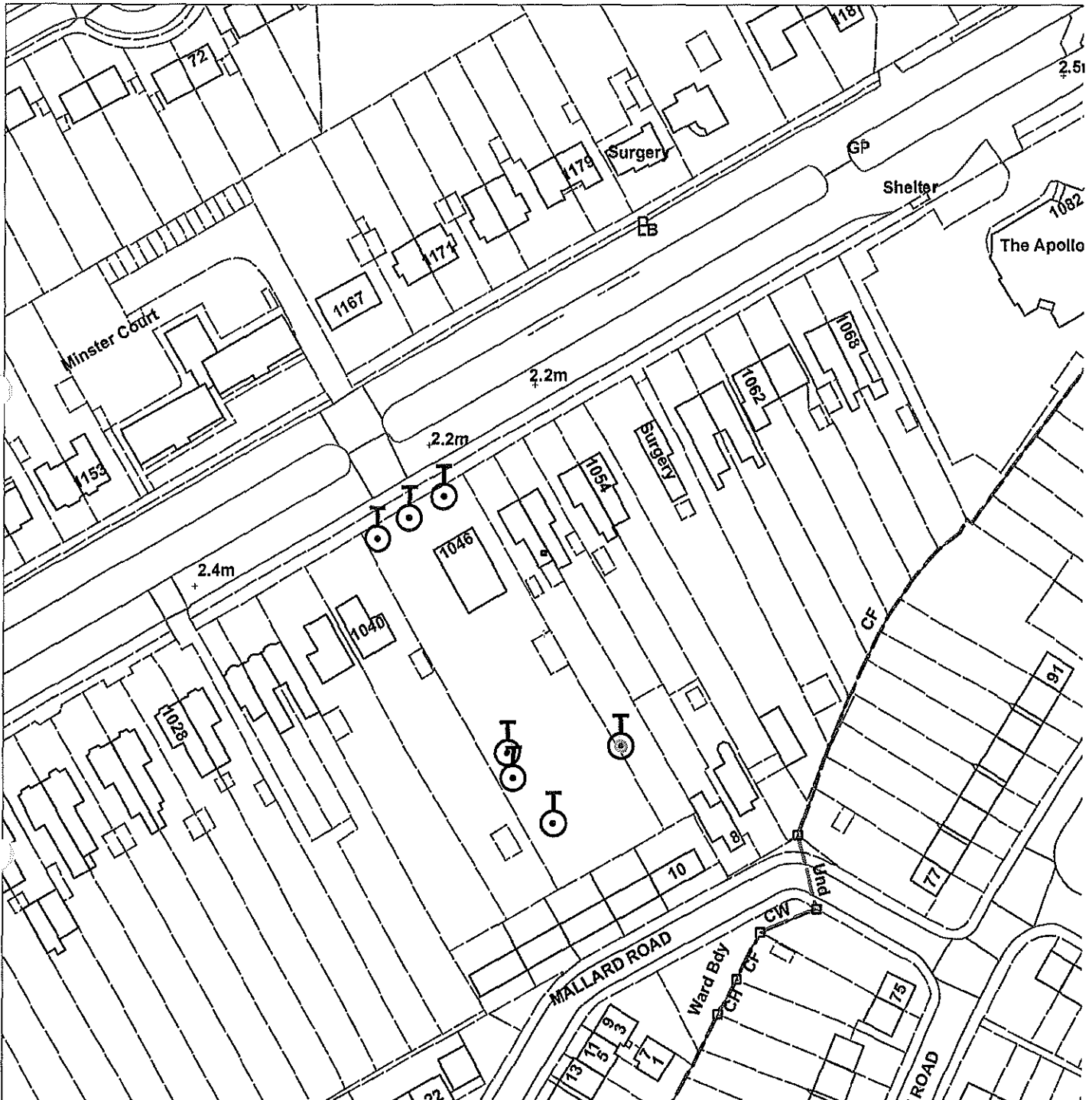
<b>Organisation</b>	Hull City Council
<b>Department</b>	Planning Department
	Not Set
<b>Date</b>	22 April 2015





# TPO 159 1048 Holderness Road

Not Set



Scale : 1:1248

<b>Organisation</b>	Hull City Council
<b>Department</b>	Planning Department
	Not Set
<b>Date</b>	27 April 2015

# TPO30 348 Holderness Road



Not Set



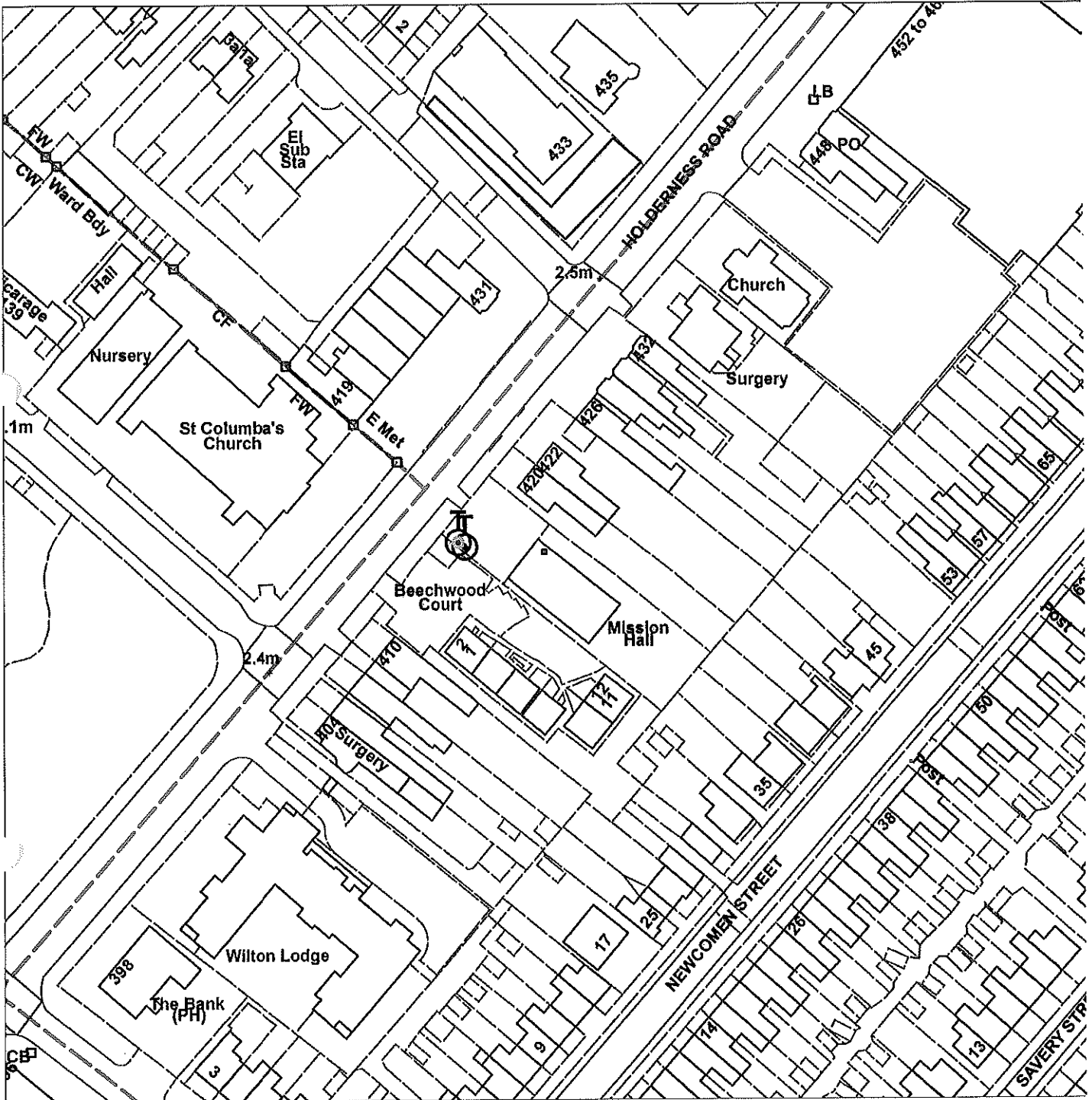
Scale : 1:1063

<b>Organisation</b>	Hull City Council
<b>Department</b>	Planning Department
	Not Set
<b>Date</b>	22 April 2015

# TPO 145 418 Holderness Road (Kingdom Hall)



Not Set



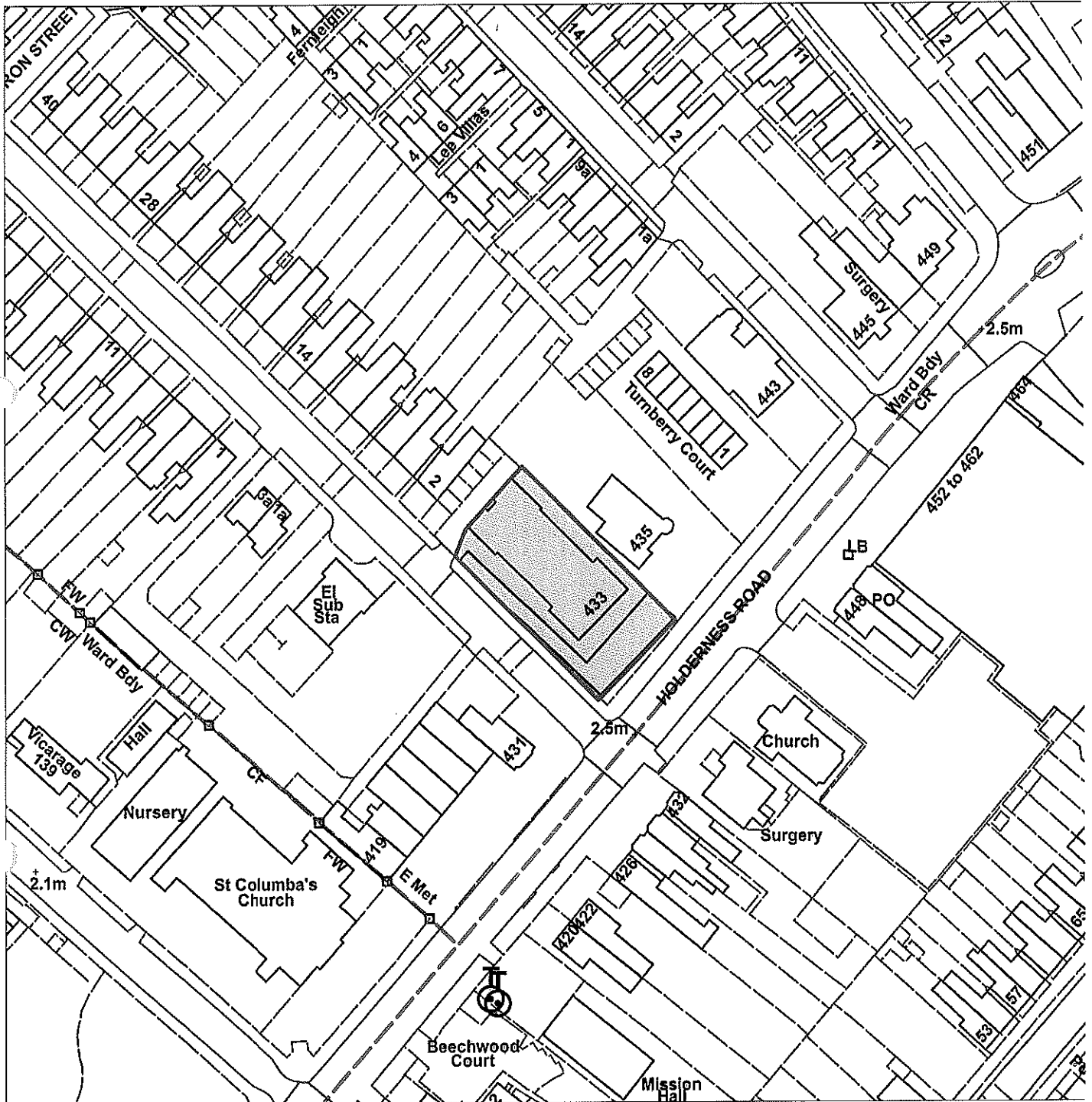
Scale : 1:1248

<b>Organisation</b>	Hull City Council
<b>Department</b>	Planning Department
	Not Set
<b>Date</b>	27 April 2015

# TPO 195 433 Holderness Road, Westcott House



Not Set



Scale : 1:1248

<b>Organisation</b>	Hull City Council
<b>Department</b>	Planning Department
	Not Set
<b>Date</b>	27 April 2015

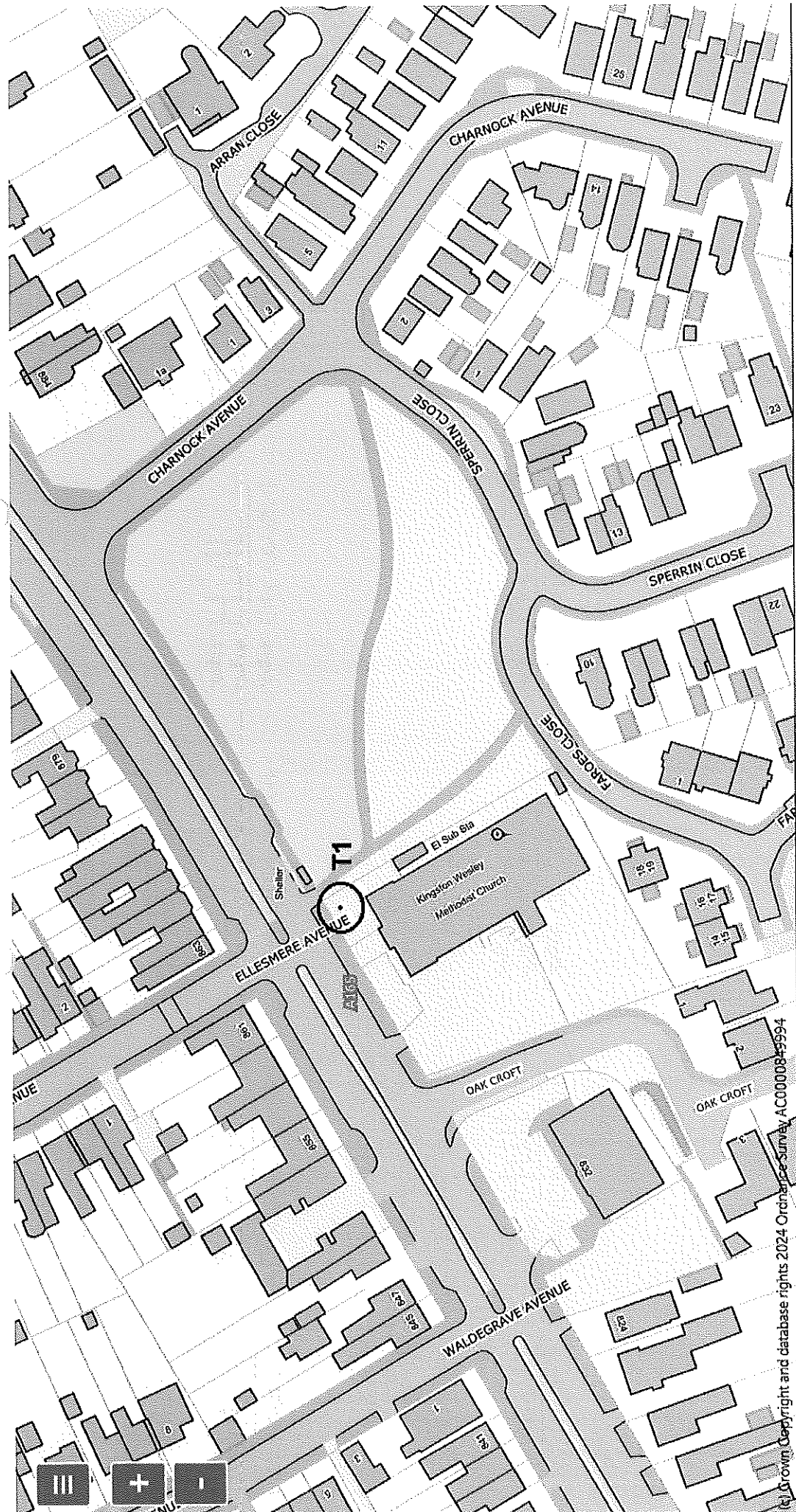
# TPO 105 800 Holderness Road

Not Set



Scale : 1:1063

<b>Organisation</b>	Hull City Council
<b>Department</b>	Planning Department
	Not Set
<b>Date</b>	27 April 2015



TPO 288  
Kingston  
Wesley  
Methodist  
Church,  
Holderness  
Road.

**T1 - Sycamore tree**

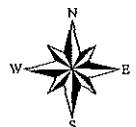
The Town and Country Planning (Tree Preservation)  
(England) Regulations 2012  
Tree Preservation Order 236  
Ferens Haven Complex, Holderness Road, Hull, HU8 9AH



© Crown copyright and database rights (2018). Ordnance Survey (100023372).

1:1,250

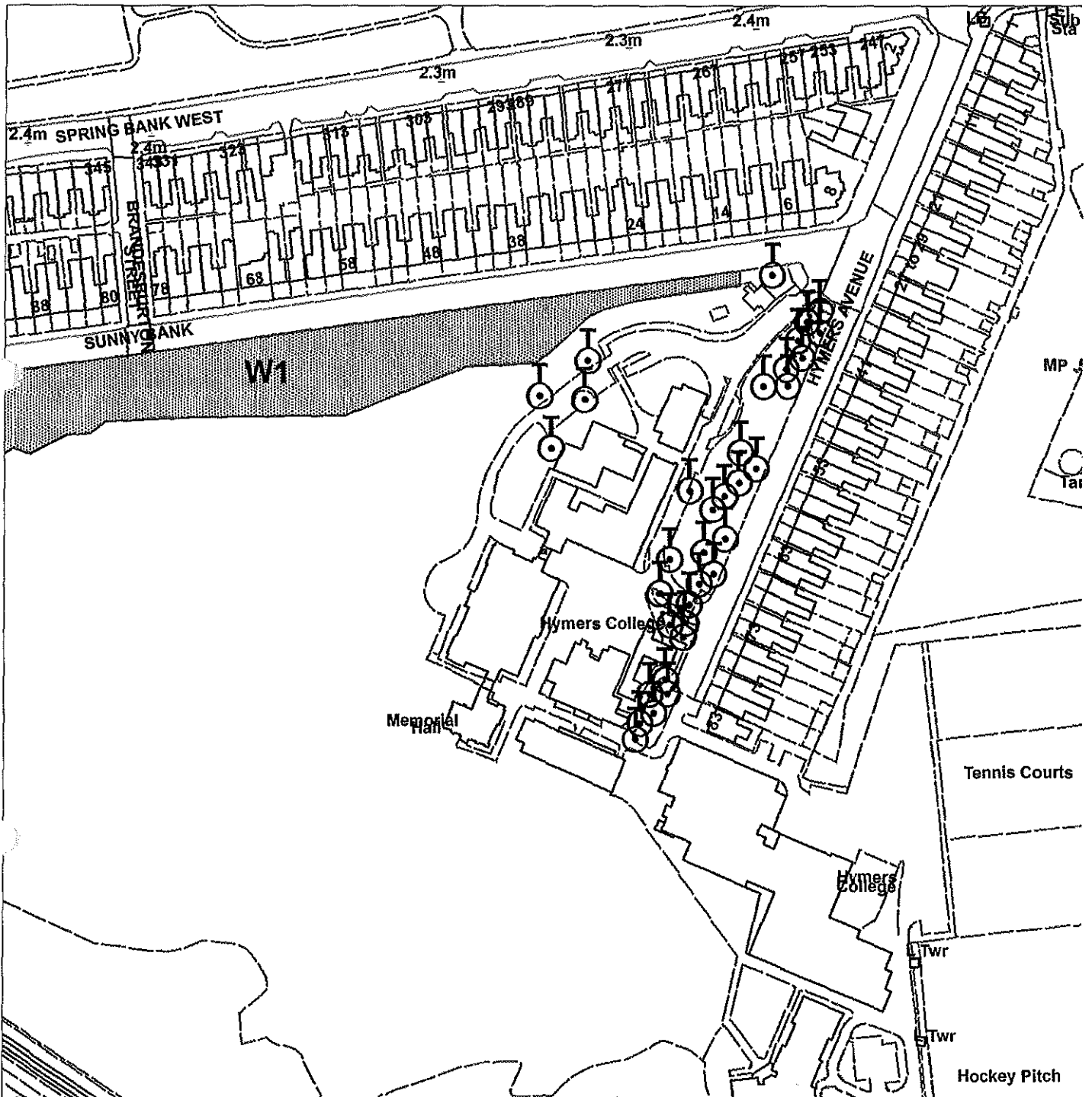
0 37.5 75 150 Metres





# TPO 118A Hymers College

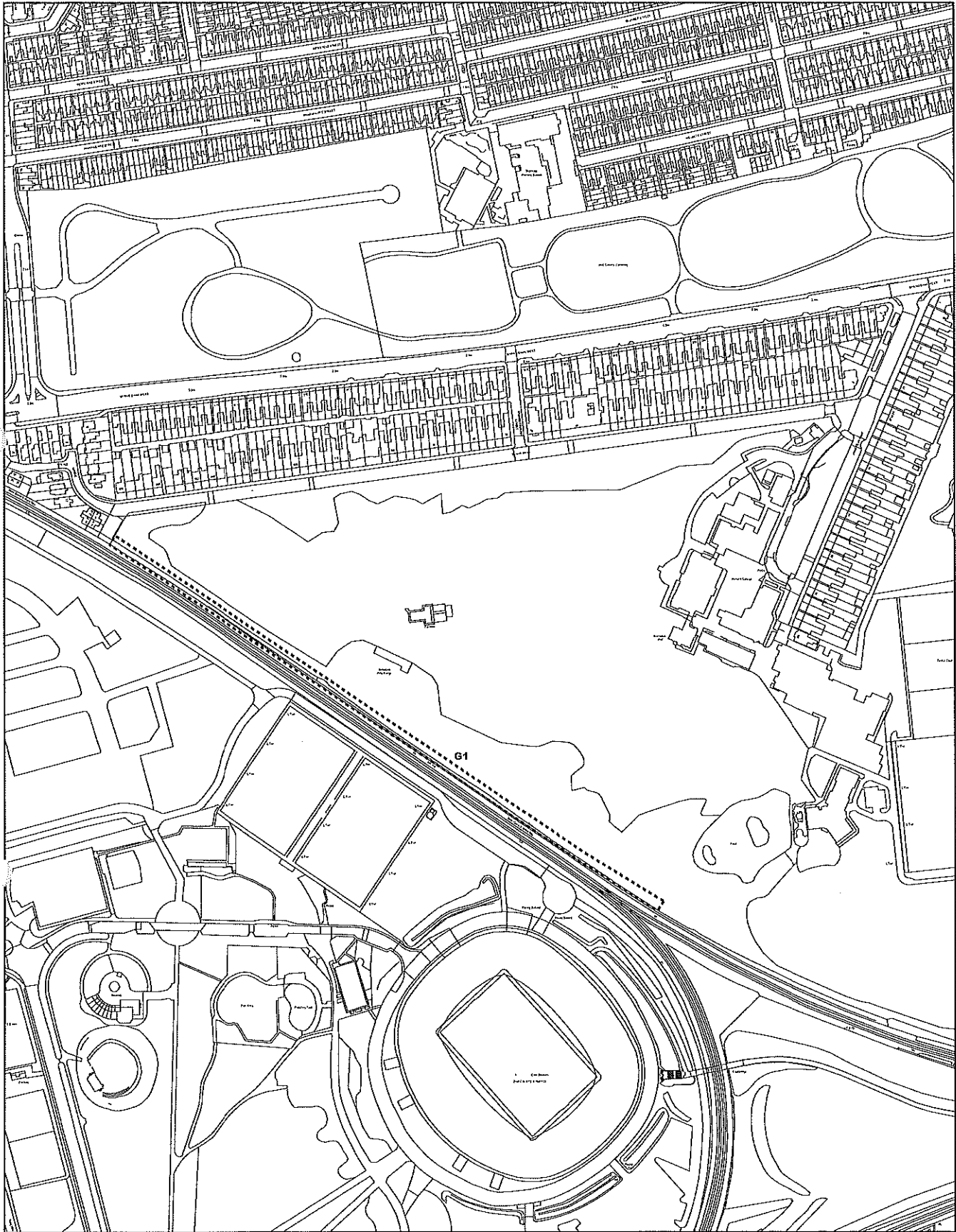
Not Set



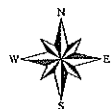

Scale : 1:2126

<b>Organisation</b>	Hull City Council
<b>Department</b>	Planning Department
	Not Set
<b>Date</b>	27 April 2015

**Hymers College, Hymers Avenue  
Tree Preservation Order No. 230**

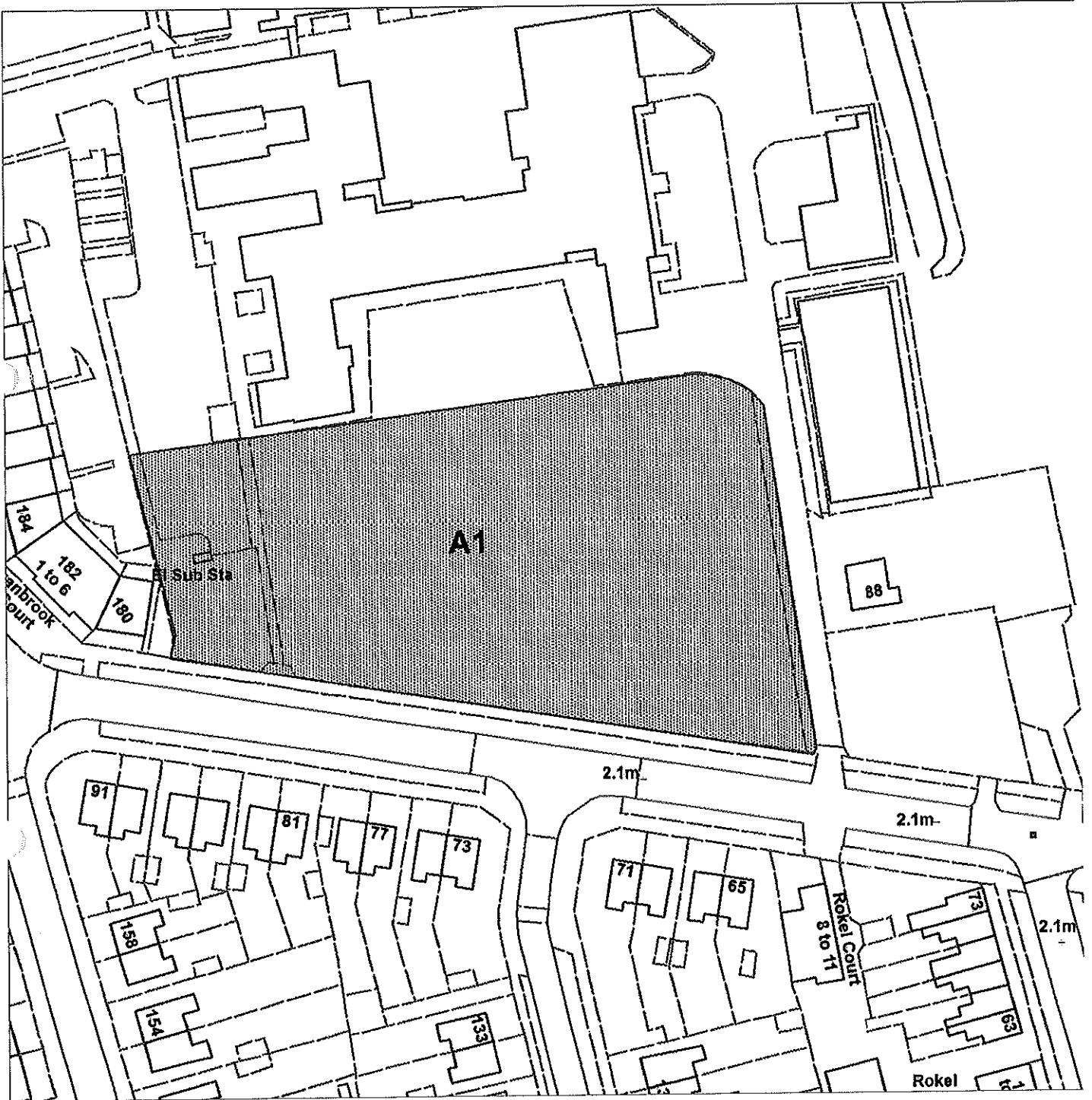


Scale: 1:4,000



# TPO84 Inglemire Lane

Not Set



Scale : 1:1063

<b>Organisation</b>	Hull City Council
<b>Department</b>	Planning
	Not Set
<b>Date</b>	28 April 2015

# TPO56 Inglemire Lane/Marton Grove



Not Set

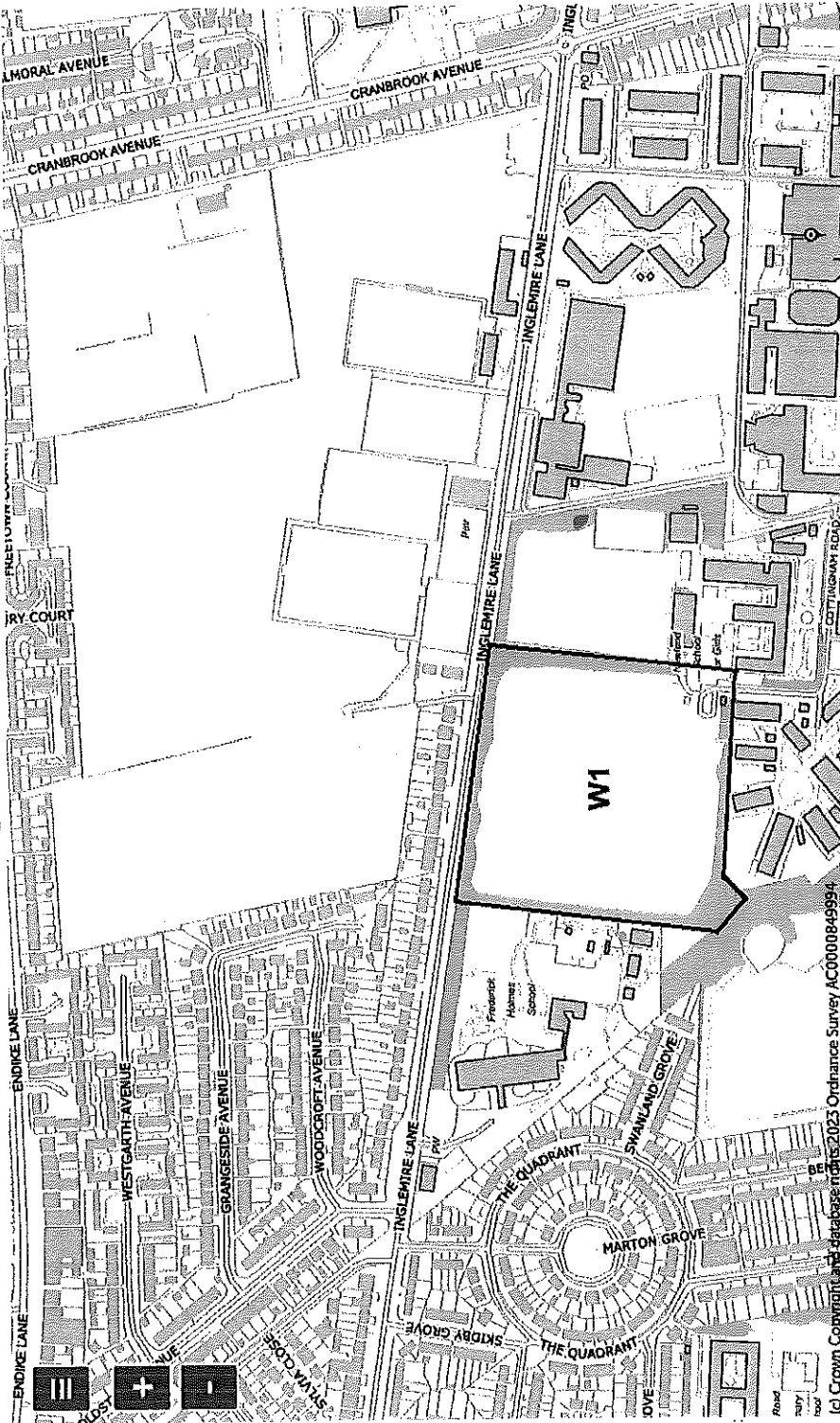


Scale : 1:1063

<b>Organisation</b>	Hull City Council
<b>Department</b>	Planning Department
	Not Set
<b>Date</b>	22 April 2015

TPO 275

Inglemire lane,  
land to south of  
Hull University

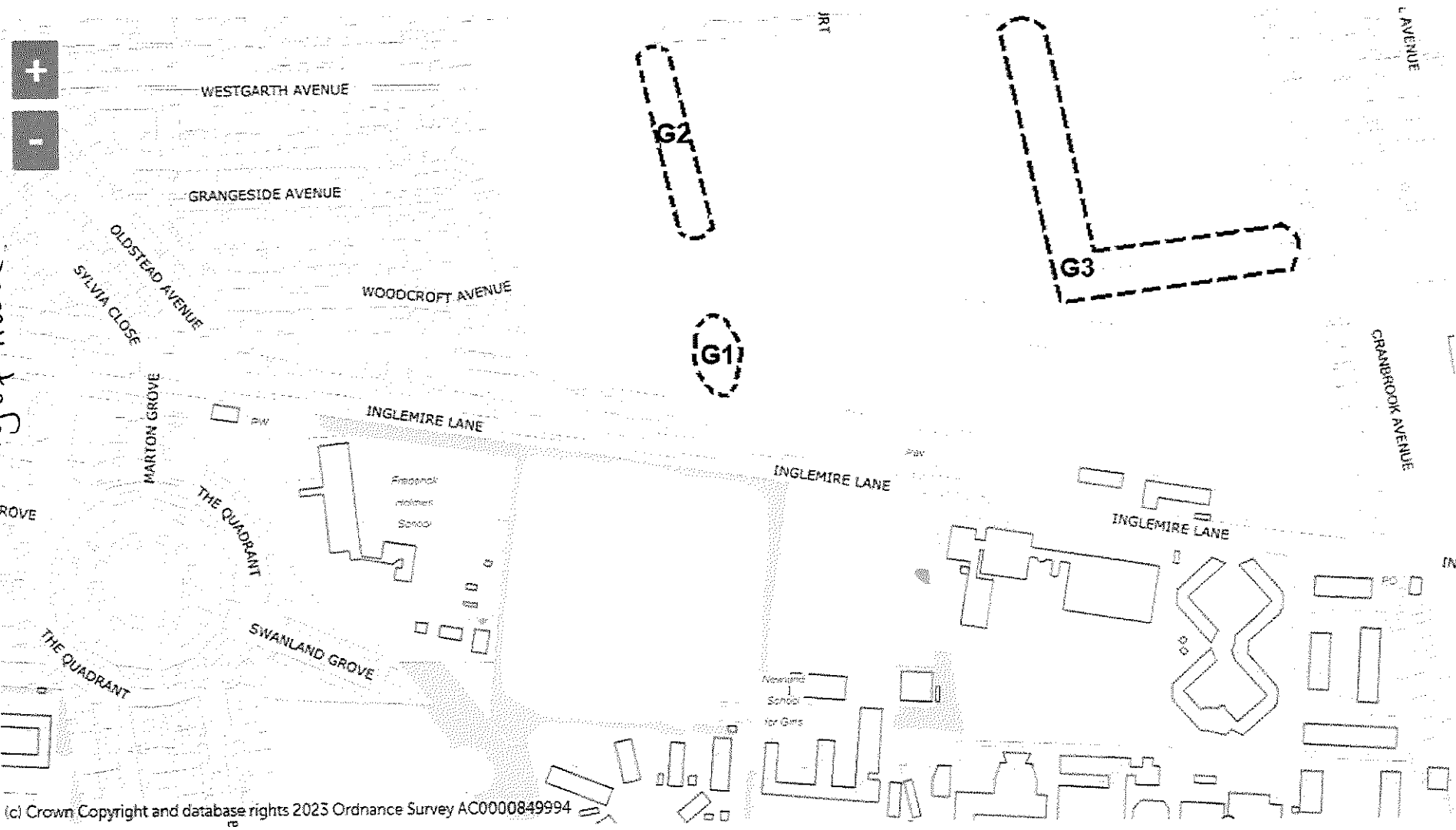


**W1 = Woodland of mixed hardwood and softwood species (including Lime, Willow, Poplar, Pine, Plum, Hawthorn, Birch, Oak, Maple, Chestnut, Holly, Sycamore, Larch, Robinia, Fir, Laburnum, Hornbeam, Alder, Apple and Cherry)**



(c) Crown Copyright and database right © 2023 Ordnance Survey, AC0000849994

Varied Plan.  
TP0 272 Inglemire here; North of University of Hull



(c) Crown Copyright and database rights 2023 Ordnance Survey AC0000849994

- G1 = Group of 5 Poplar trees**
- G2 = Group of 8 Poplar trees**
- G3 = Group of 59 Poplar trees**



# TPO 185 382 Ings Road

Not Set

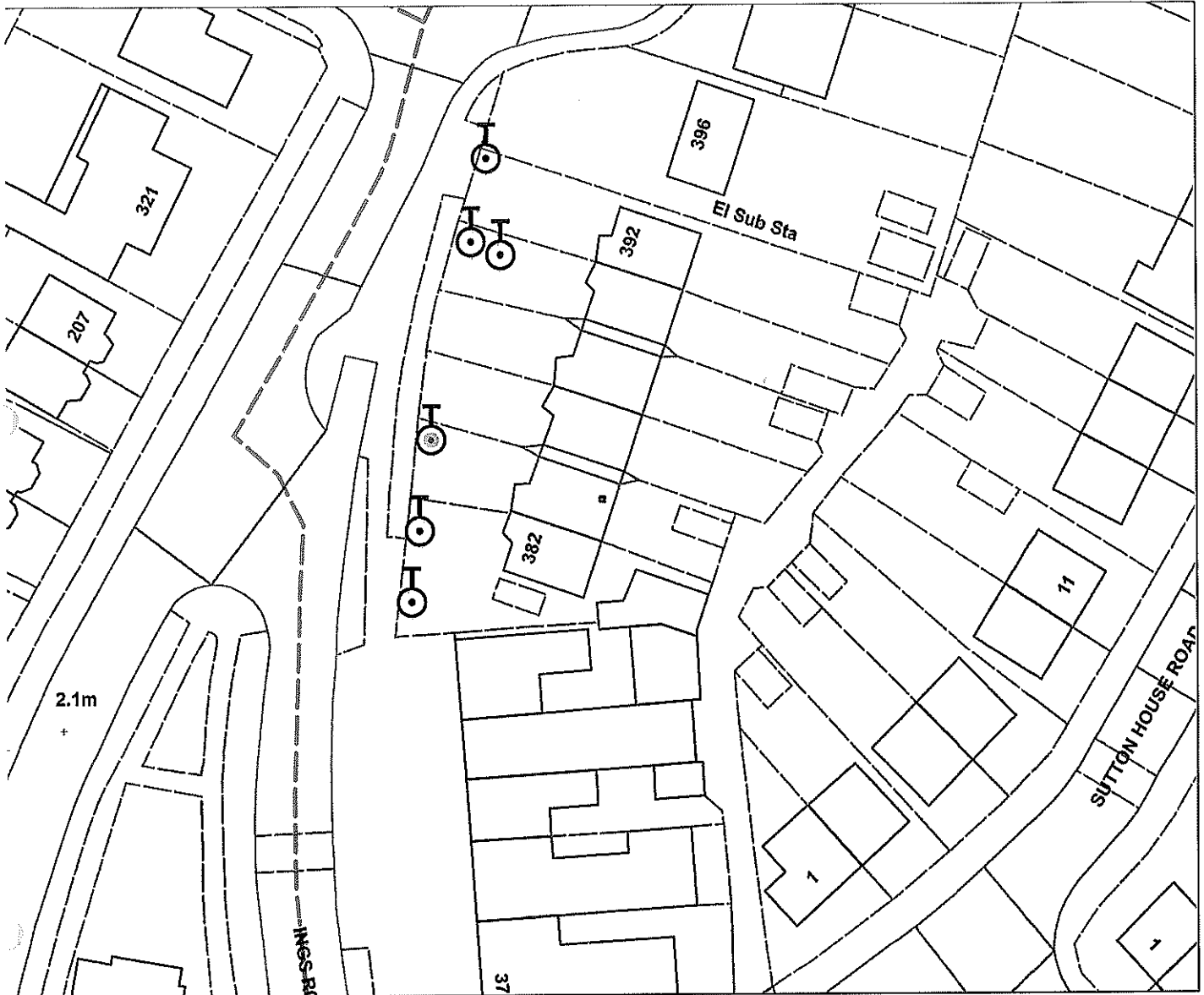


Scale : 1:1248

<b>Organisation</b>	Hull City Council
<b>Department</b>	Planning Department
	Not Set
<b>Date</b>	27 April 2015

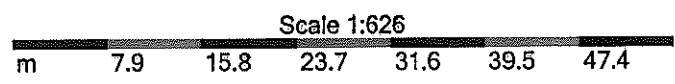
# TPO 186 384 Ings Road

Not Set



**Legend**

[Empty legend box]



Reproduced from the Ordnance Survey map with the permission of the Controller of Her Majesty's Stationery Office © Crown Copyright 2000.

Unauthorised reproduction infringes Crown Copyright and may lead to prosecution or civil proceedings.

<b>Organisation</b>	Hull City Council
<b>Department</b>	Planning Department
<b>Comments</b>	Not Set
<b>Date</b>	27 April 2015
<b>SLA Number</b>	(100023372)



# TPO 187 390 Ings Road

Not Set



Scale : 1:1248

<b>Organisation</b>	Hull City Council
<b>Department</b>	Planning Department
	Not Set
<b>Date</b>	27 April 2015

# TPO 188 392 Ings Road

Not Set



Scale : 1:1248

<b>Organisation</b>	Hull City Council
<b>Department</b>	Planning Department
	Not Set
<b>Date</b>	27 April 2015

# TPO 181 189 James Reckitt Avenue



Not Set

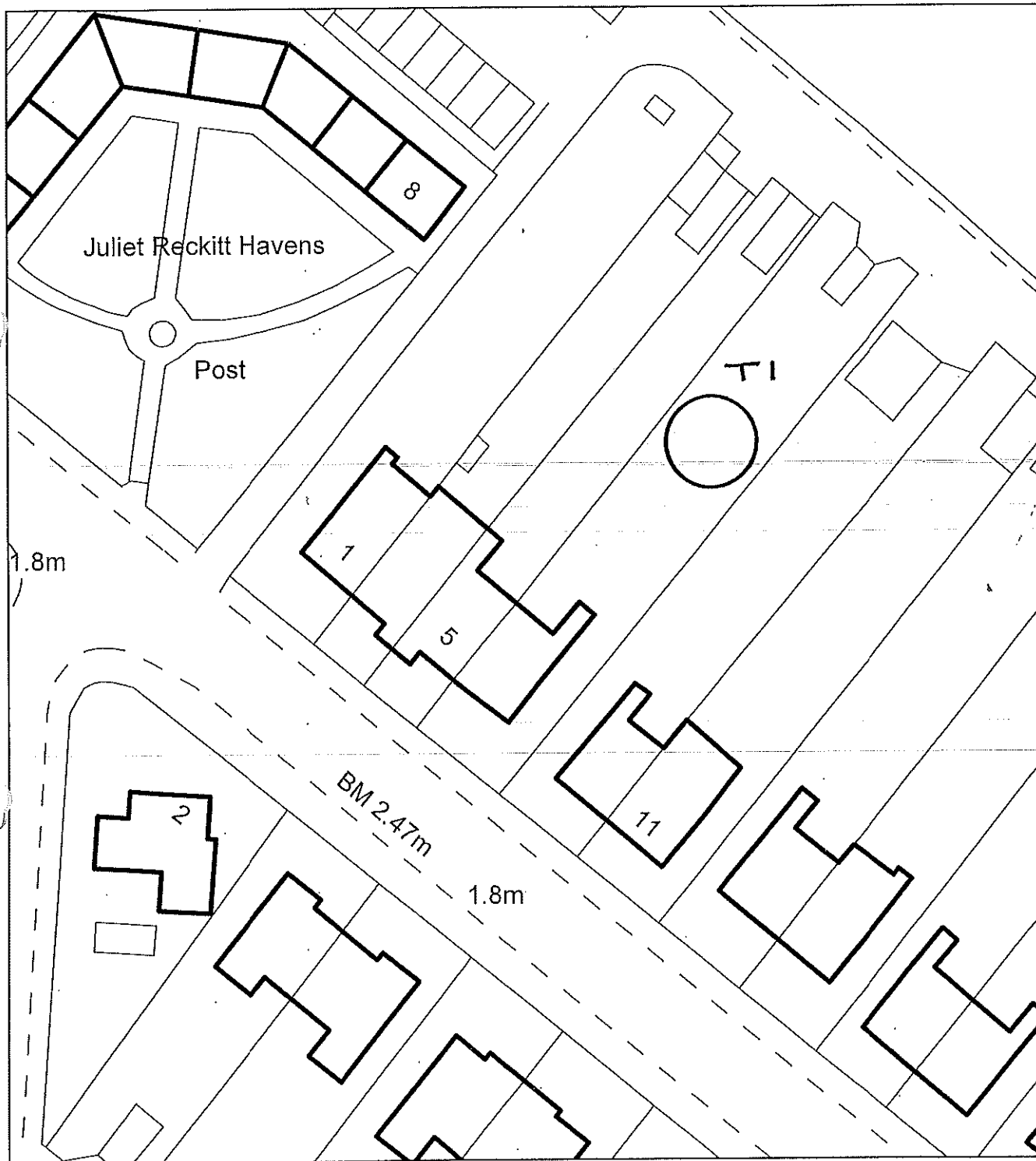


Scale : 1:624

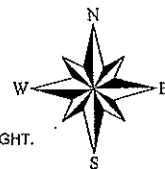
<b>Organisation</b>	Hull City Council
<b>Department</b>	Planning Department
	Not Set
<b>Date</b>	27 April 2015

Tree Preservation Order No. 150  
7 Laburnum Avenue  
T1 Willow

TPO 150



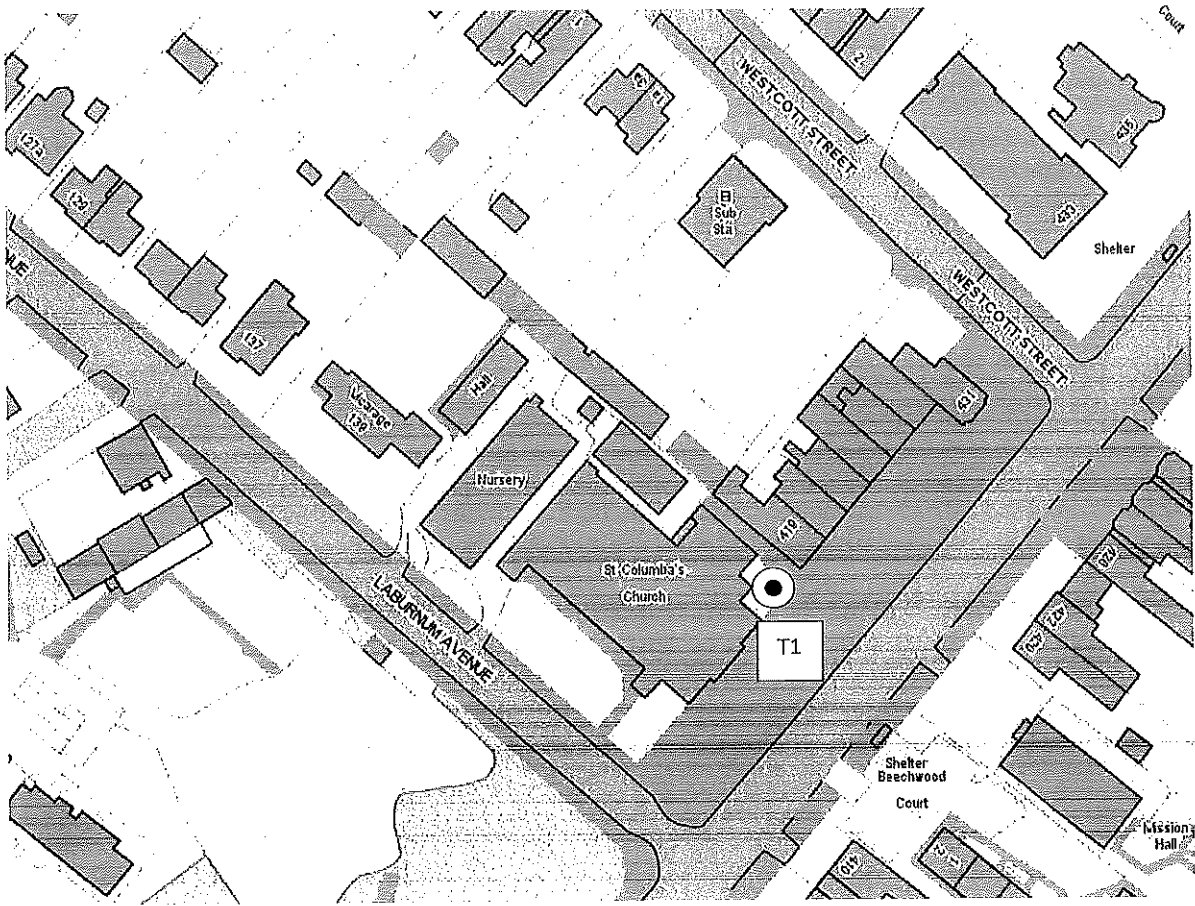
Scale: 1:500



REPRODUCED FROM THE ORDNANCE SURVEY MAPPING WITH THE PERMISSION OF THE CONTROLLER OF HER MAJESTY'S STATIONERY OFFICE CROWN COPYRIGHT.  
UNAUTHORISED REPRODUCTION INFRINGES CROWN COPYRIGHT AND MAY LEAD TO PROSECUTION OR CIVIL PROCEEDINGS.

KINGSTON UPON HULL CITY COUNCIL 100023372, 2004.

TPO 247  
139 Laburnum  
Avenue



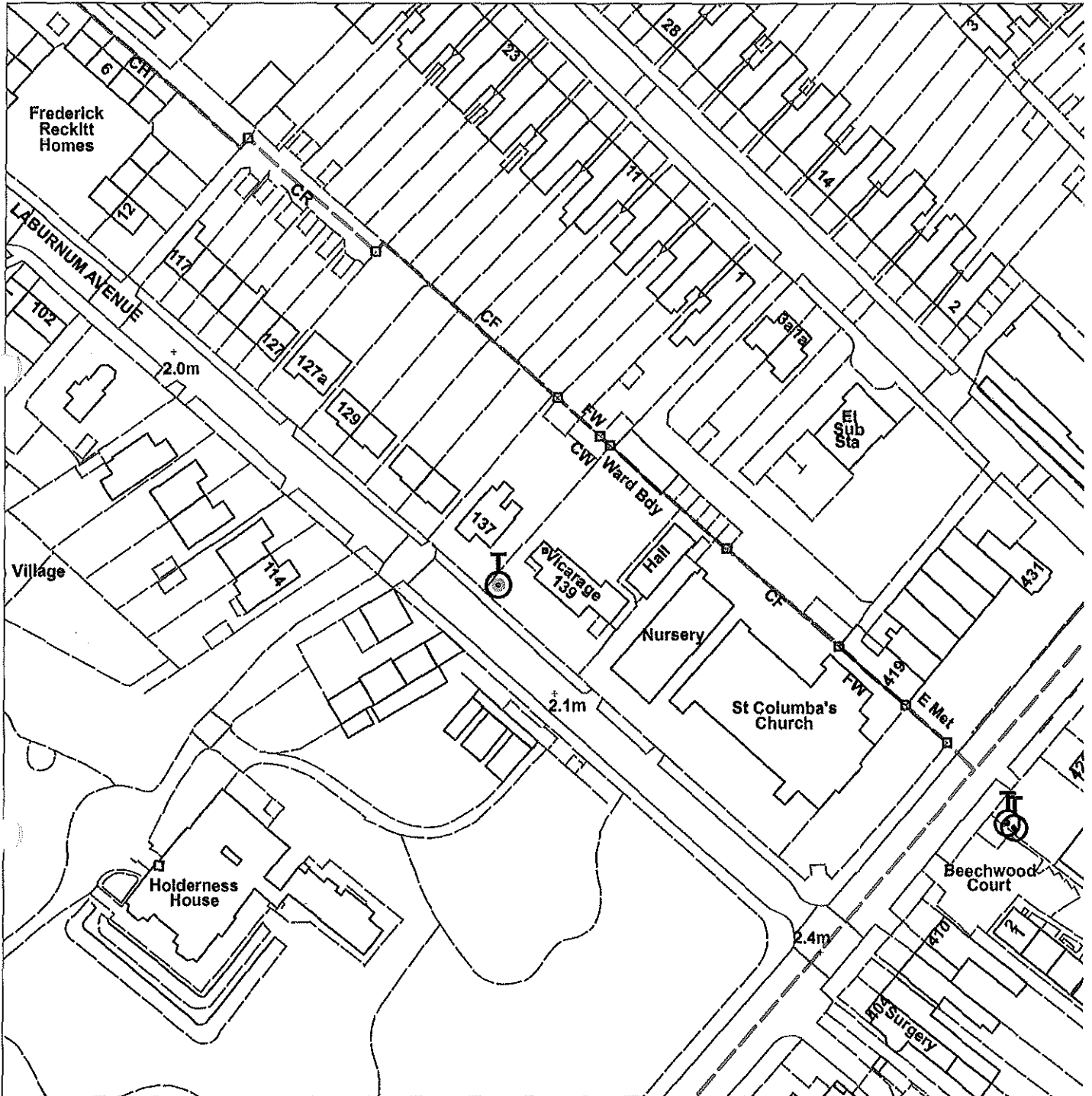
**T1: Ash Tree**

A mature healthy specimen, which offers some amenity value to both the Garden Village Conservation Area and Holderness Road.

# TPO 139 139 Laburnum Avenue



Not Set

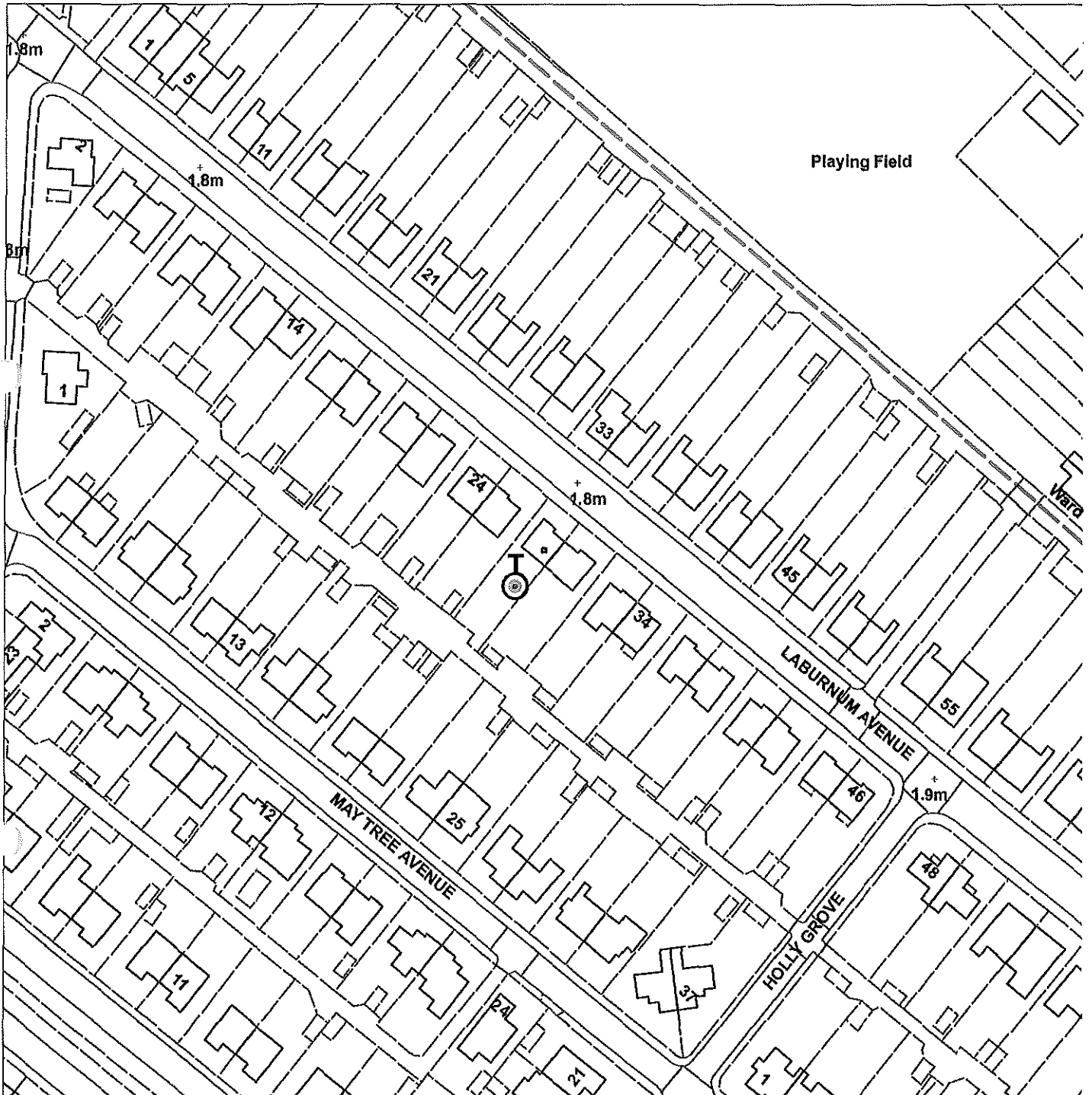


Scale : 1:1248

<b>Organisation</b>	Hull City Council
<b>Department</b>	Planning Department
	Not Set
<b>Date</b>	27 April 2015

# TPO 129 28 Laburnum Avenue

Not Set

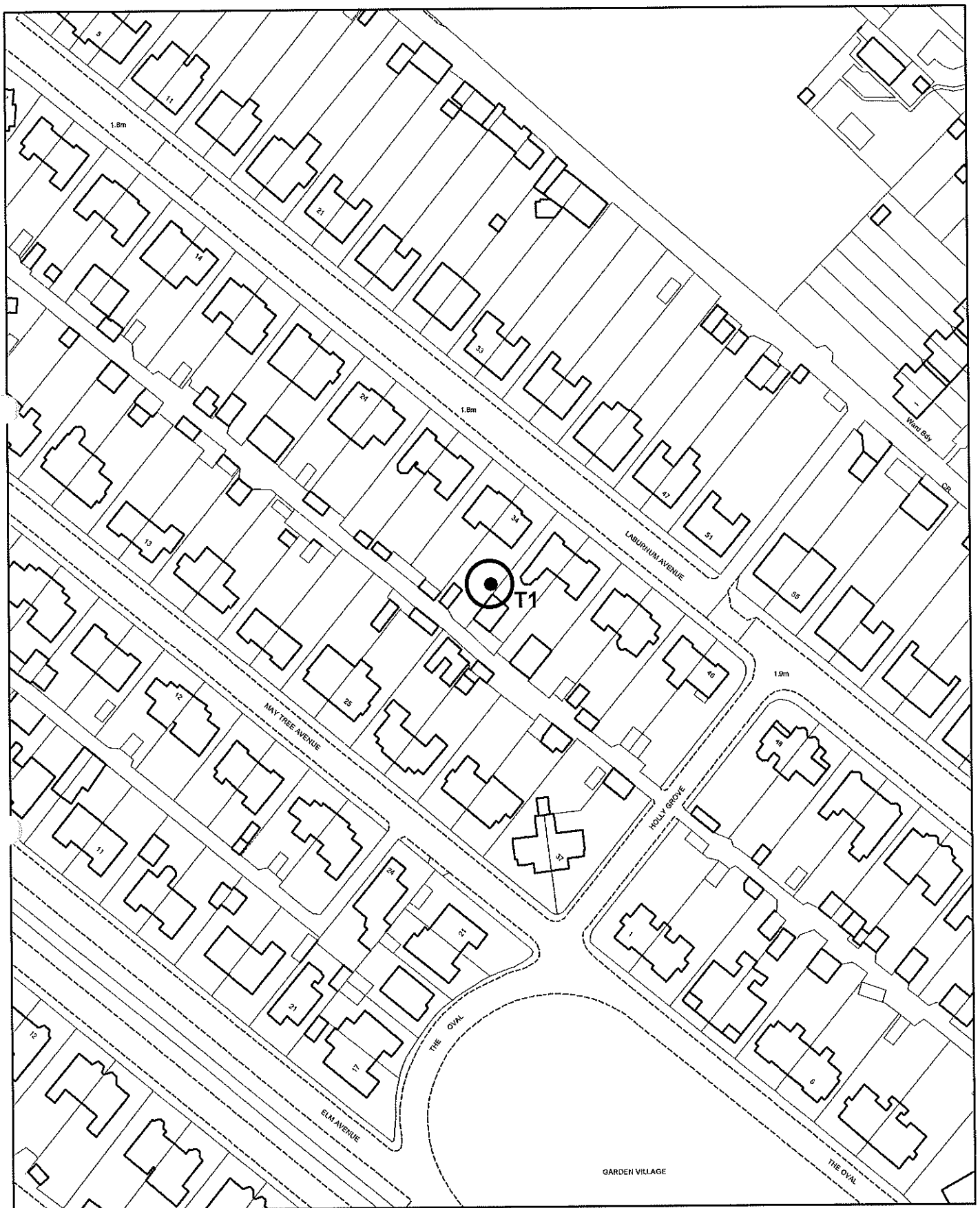


Scale : 1:1248

<b>Organisation</b>	Hull City Council
<b>Department</b>	Planning Department
	Not Set
<b>Date</b>	27 April 2015

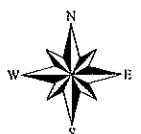
T1 Cherry Tree  
34 Laburnum Avenue, Hull, HU8 8PH

TPO 251



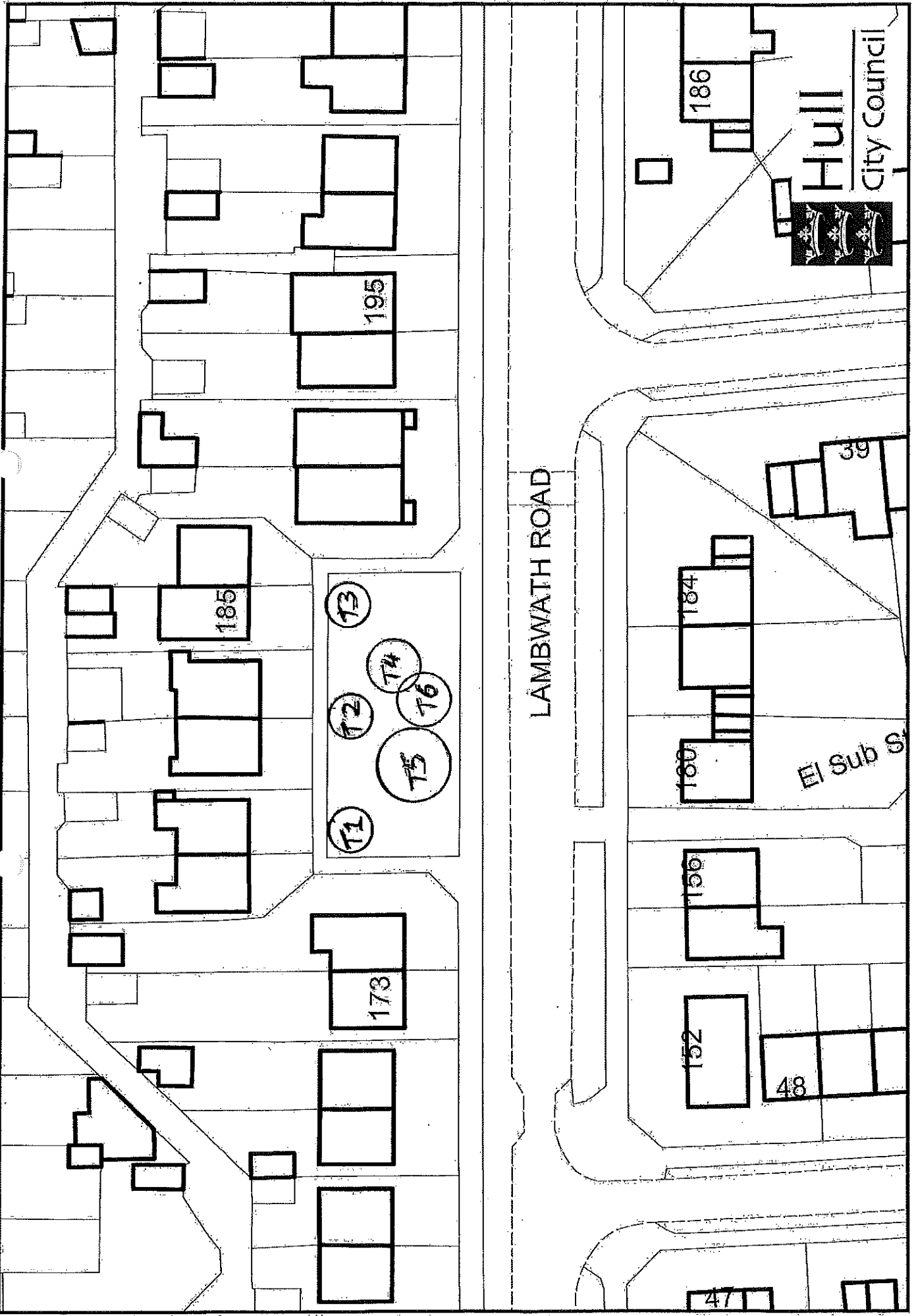
© Crown copyright and database rights (2018). Ordnance Survey (100023372).

1:1,250





TPO 220 Lambwath Road



# TPO70 65 Lamorna Avenue

Not Set

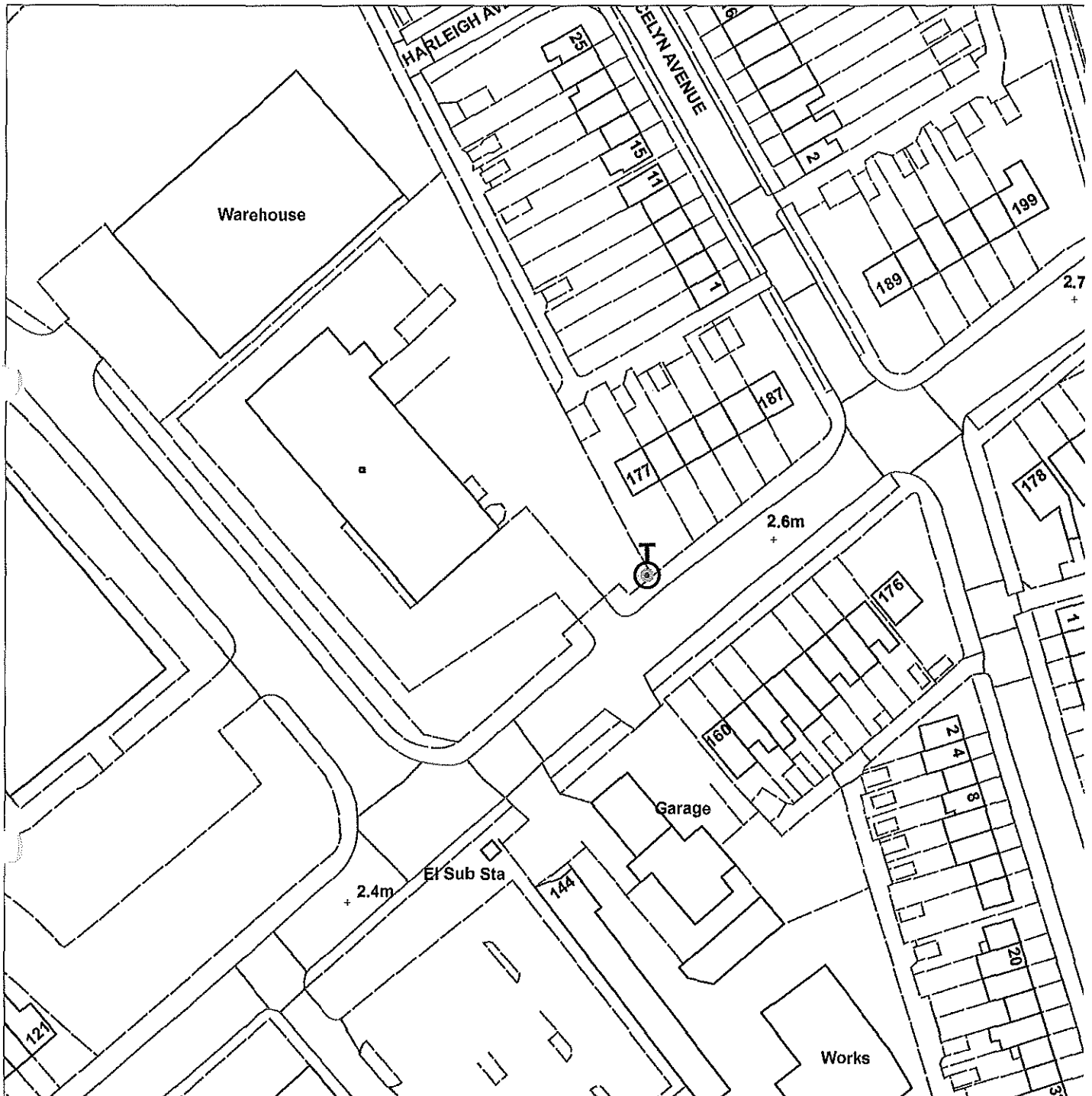


Scale : 1:531

<b>Organisation</b>	Hull City Council
<b>Department</b>	Planning
	Not Set
<b>Date</b>	22 April 2015

# TPO78 Leads Road/Rotterdam Road

Not Set

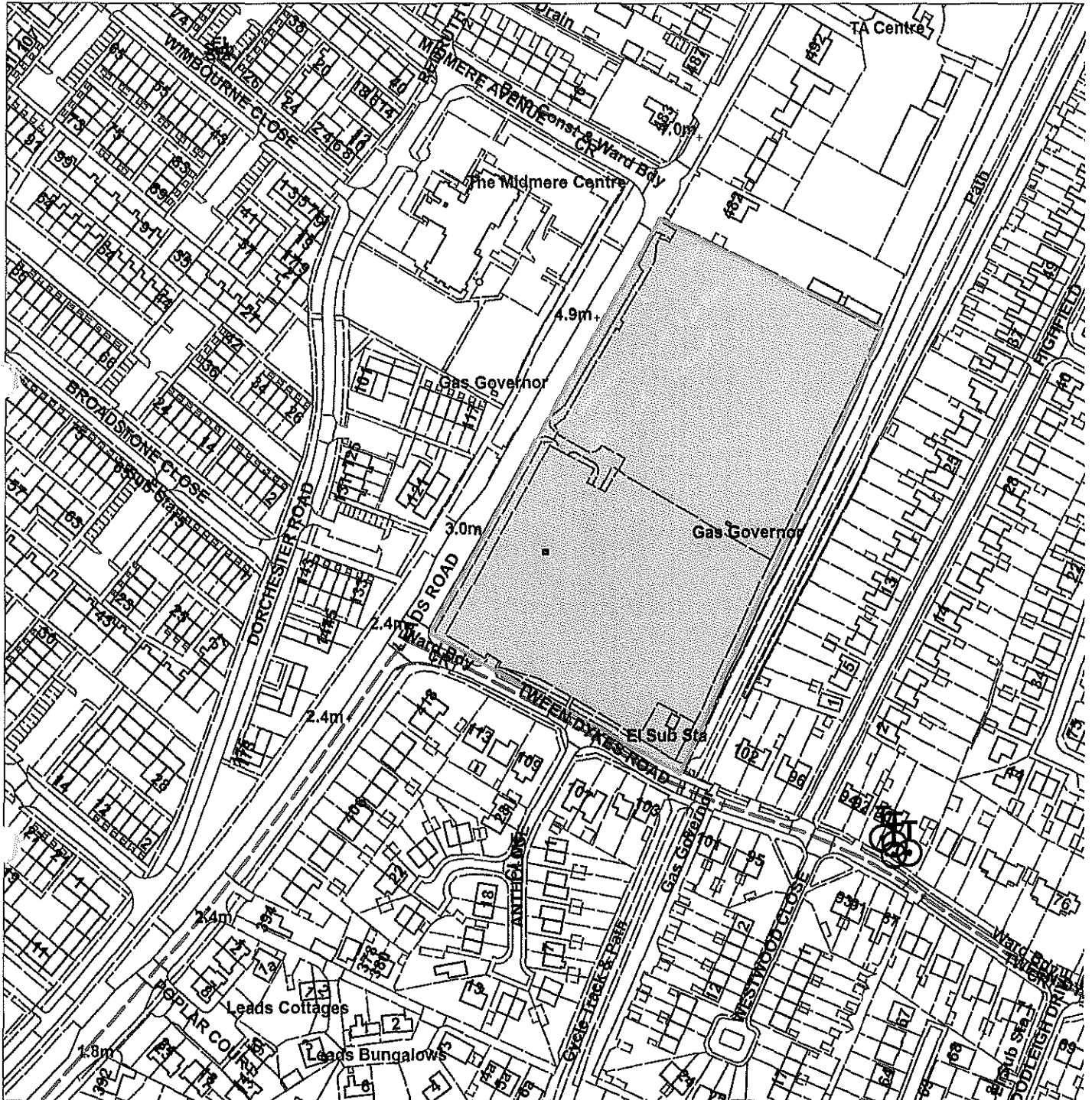


Scale : 1:1063

<b>Organisation</b>	Hull
<b>Department</b>	Hull City Council
	Not Set
<b>Date</b>	24 April 2015

# TPO 201 Leads Road/Tween Dykes Road

Not Set



Scale : 1:2496

<b>Organisation</b>	Hull City Council
<b>Department</b>	Planning Department
	Not Set
<b>Date</b>	27 April 2015

TPO 229  
rear garden between nos  
10 and 12 Leyburn Avenue



**Hull**  
City Council

**ARBORICULTURAL SURVEY/ASSESSMENT**

**APPLICATION NO: - N/A**

**DATE: - 02.08.2019**

**ADDRESS: - 12 Leyburn, Hull**

**OWNERSHIP: - Private**

**ASSESSED BY: - A Sivell-Thompson**

**LOCATION: - Rear Gardens at 12 Leyburn Av**

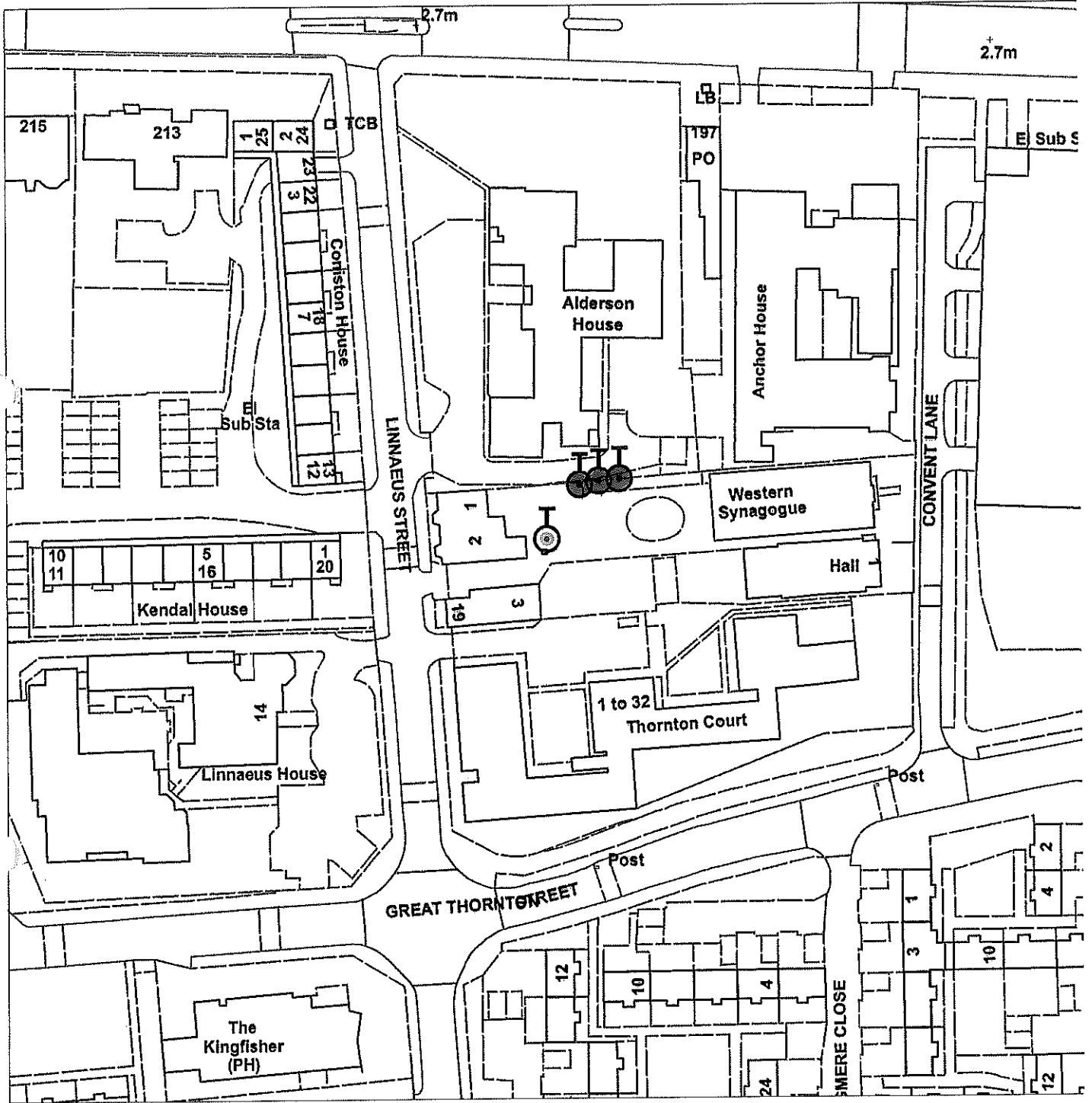
**T1 - ● on the map**



# TPO58 Formerly 15, 17 and 19 Linnaeus Street



Not Set



Scale : 1:1063

<b>Organisation</b>	Hull City Council
<b>Department</b>	Planning Department
	Not Set
<b>Date</b>	22 April 2015

# TPO 135 Louis Street

Not Set



Scale : 1:1248

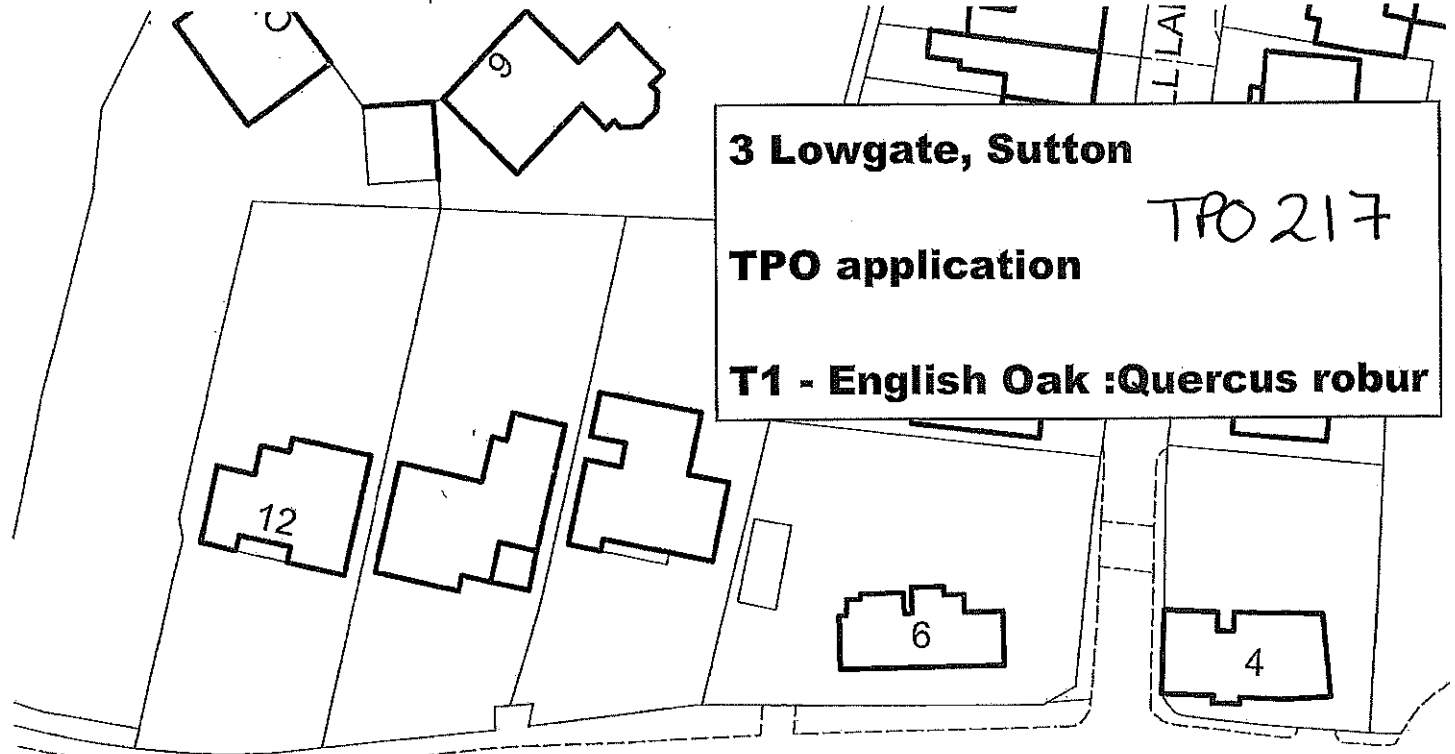
<b>Organisation</b>	Hull City Council
<b>Department</b>	Planning Department
	Not Set
<b>Date</b>	27 April 2015

3 Lowgate, Sutton

TPO 217

TPO application

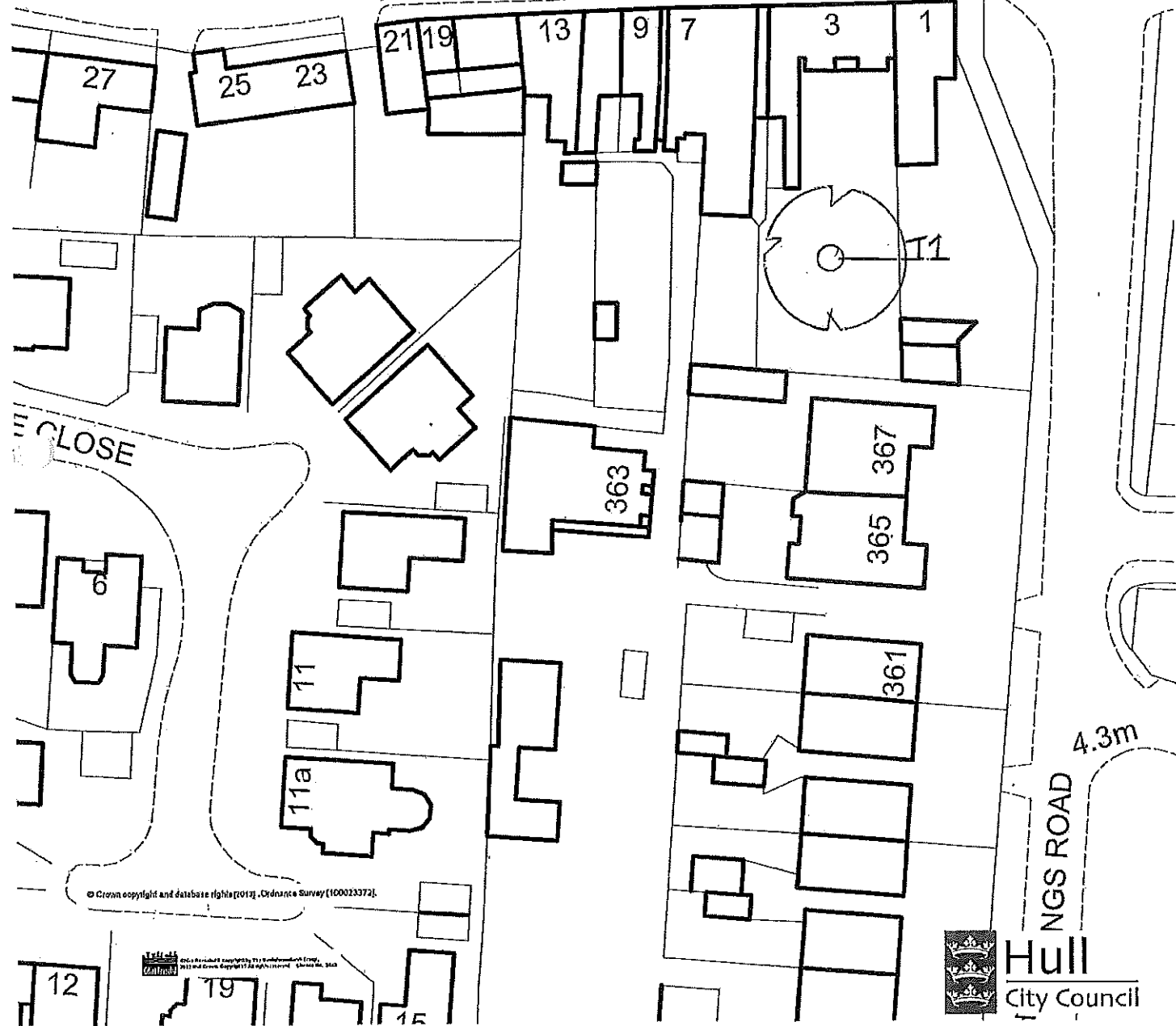
T1 - English Oak :Quercus robur



LOWGATE

LB

5.8m



THE CLOSE

4.3m

NGS ROAD



**HULL**  
City Council

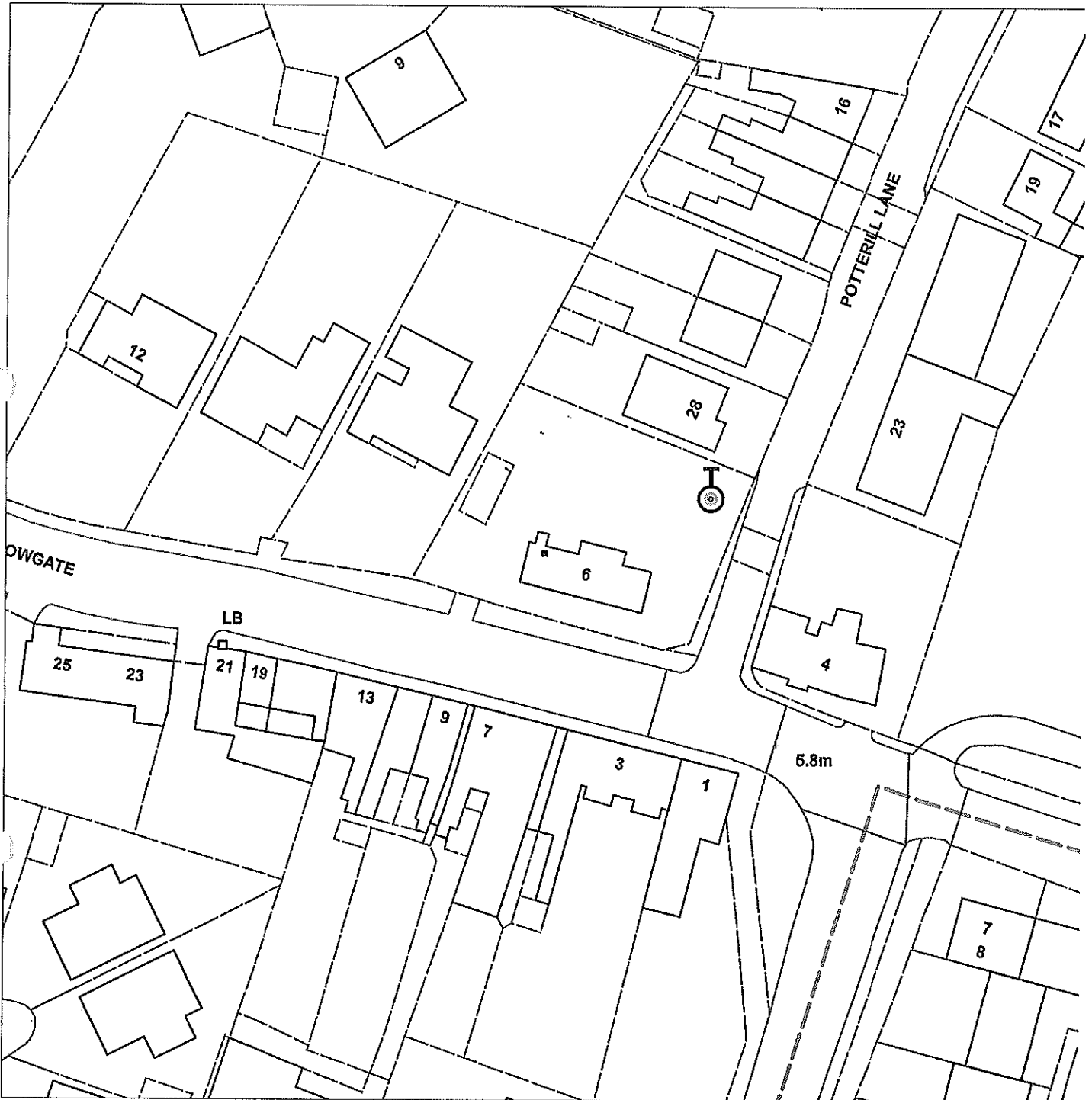
© Crown copyright and database rights [2013], Ordnance Survey (100023372).

© Crown copyright and database rights [2013], Ordnance Survey (100023372).



# TPO 198 6 Lowgate

Not Set



Scale : 1:624

<b>Organisation</b>	Hull City Council
<b>Department</b>	Planning Department
	Not Set
<b>Date</b>	27 April 2015