





# Strategic Housing Land Availability Assessment (SHLAA) 2023

September 2023

Part 2 of 2:

## SHLAA 2023: Citywide map

### Housing

-  Potentially commencing in the first five years (2023 to 2028)
-  Potentially commencing in years 6 to 10 (2028 to 2033)
-  Potentially commencing in the years 11 plus (2033 plus)
-  Sites not within developable supply 2023 to 2032

Ref. Number indicates SHLAA Site Reference

Note:  
Please read in conjunction with Part 1 of the SHLAA 2023.

Sites may have potential to deliver over more than one timescale.  
All dates identified within the SHLAA Schedules indicate potential delivery timescales. Any discrepancy with the data/boundaries to the sites should be reported to the Planning Team.  
Telephone 01482 300 300.  
Email: [planning.policy@hullcc.gov.uk](mailto:planning.policy@hullcc.gov.uk)

© Crown copyright and database rights 2023 Ordnance Survey AC0000849994  
This map was produced to be printed at A1 paper size.  
The original scale at A1 is 1:21,000

