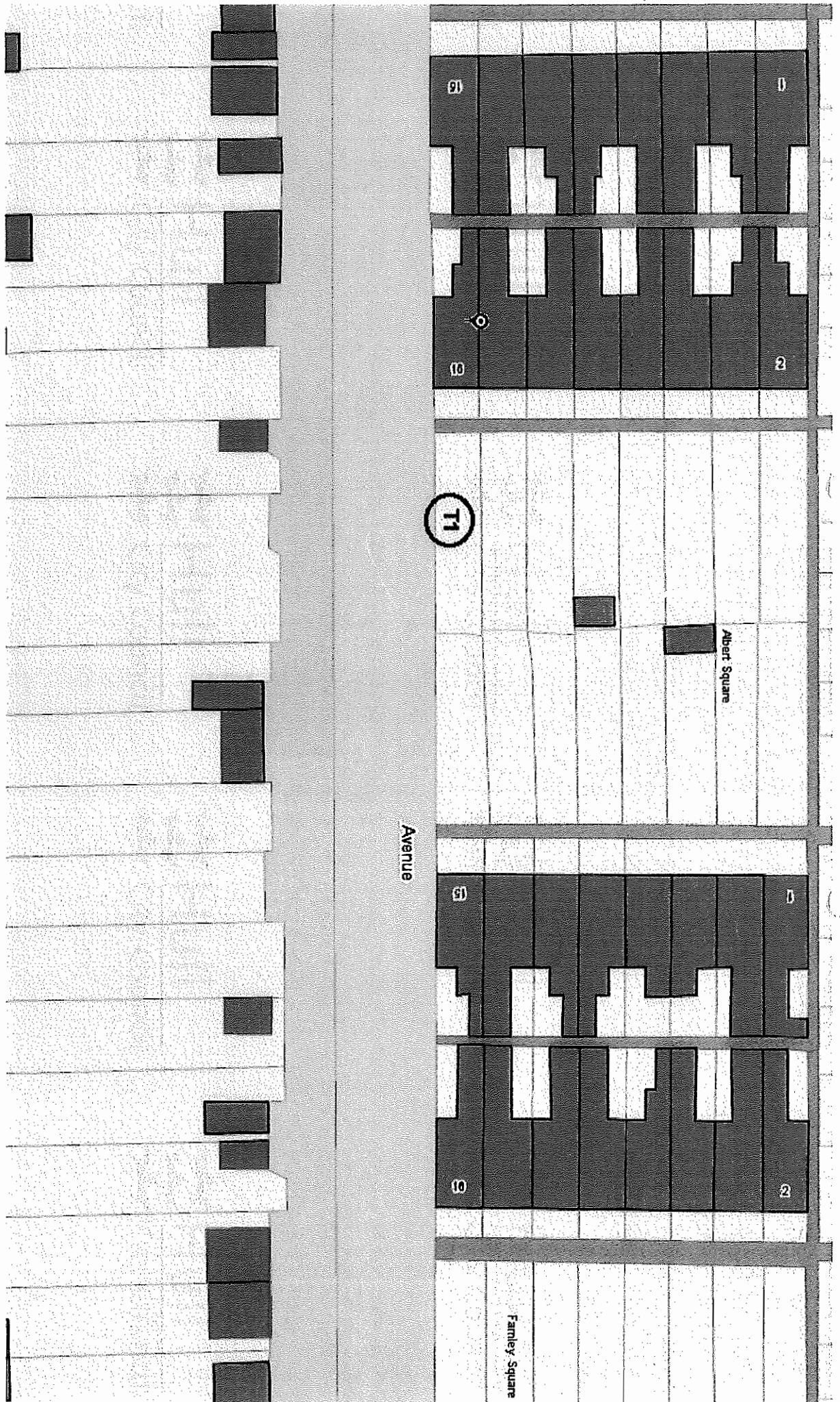
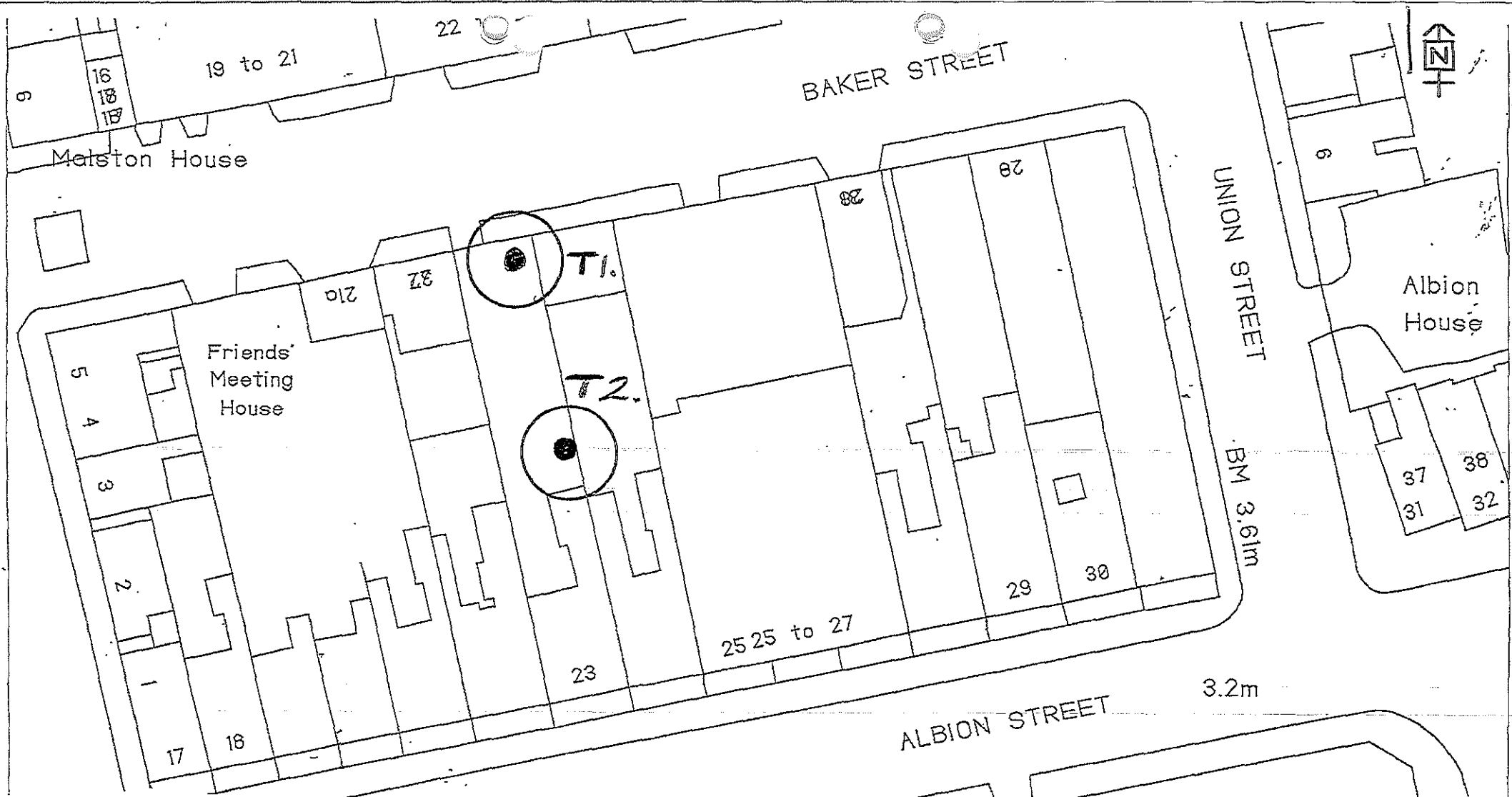


TPO plans A to B 16

Albert

Square,





Hull City Council

Tree Preservation Order No

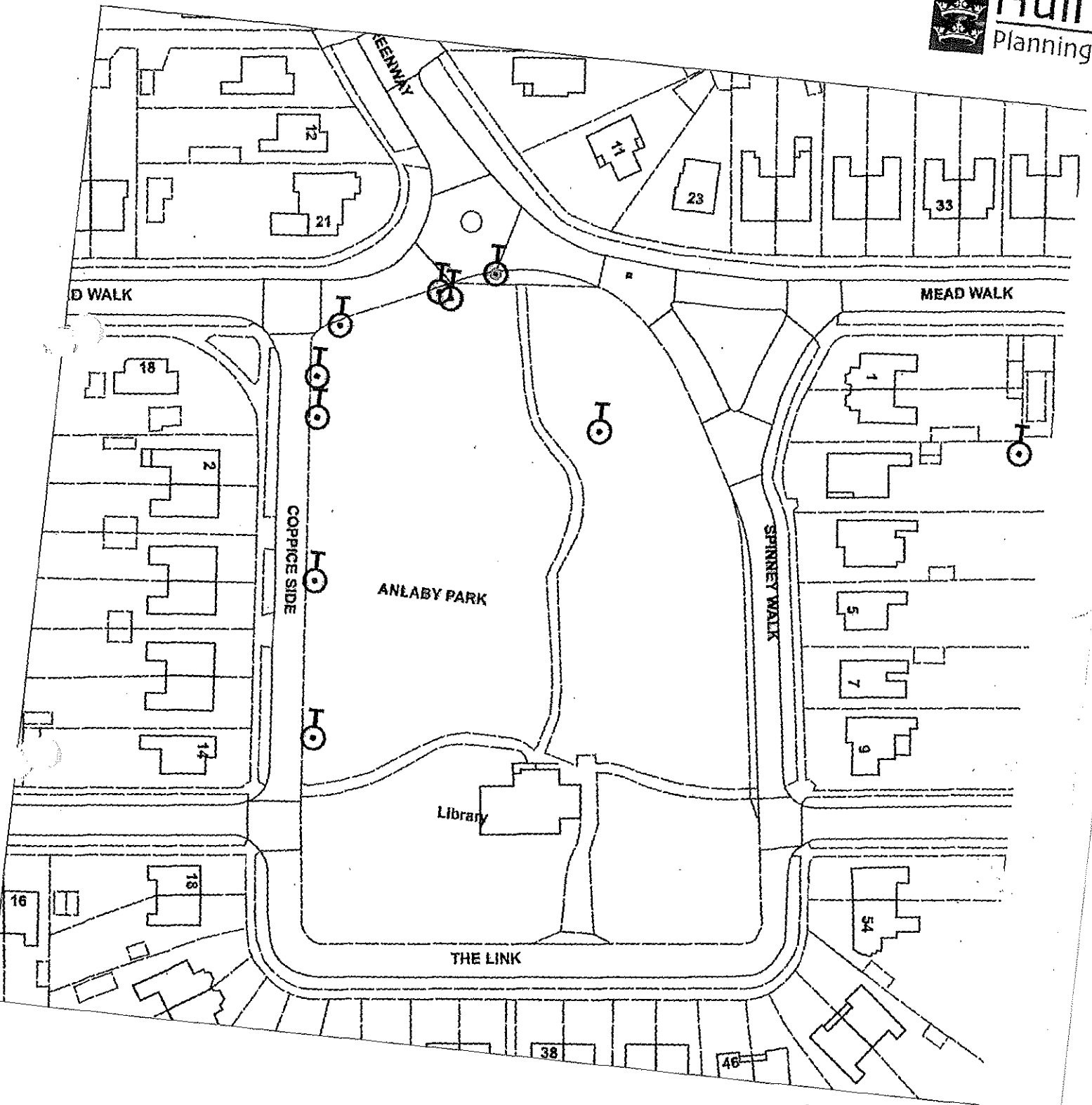
23 Albion Street Hull

Scale 1:500 Printed by T 27/06/2016 11:22
 This map is reproduced from Ordnance Survey material with the permission of Ordnance Survey on behalf of the Controller of Her Majesty's Stationery Office © Crown Copyright. Unauthorised reproduction infringes Crown Copyright and may lead to prosecution or civil proceedings. Kingston upon Hull City Council Licence No. 100023372 2013

TPO 213

TPOA Anlaby Park Recreation Ground

Not Set



Scale : 1:1063

Organisation	Hull City Council
Department	Planning Department
	Not Set
Date	22 April 2015

TPO 253
LYNDESEY PLACE
ANLABY ROAD

Isaac Robinson Hou

El Sub Sta

Neighbourhood
Centre

Isaiah Robinson
Centre

T06

61231 (ANLABY FC)

(c) Crown Copyright and database rights 2022 Ordnance Survey 100023372

T5 T4 T3

T2

T1


20

21

22

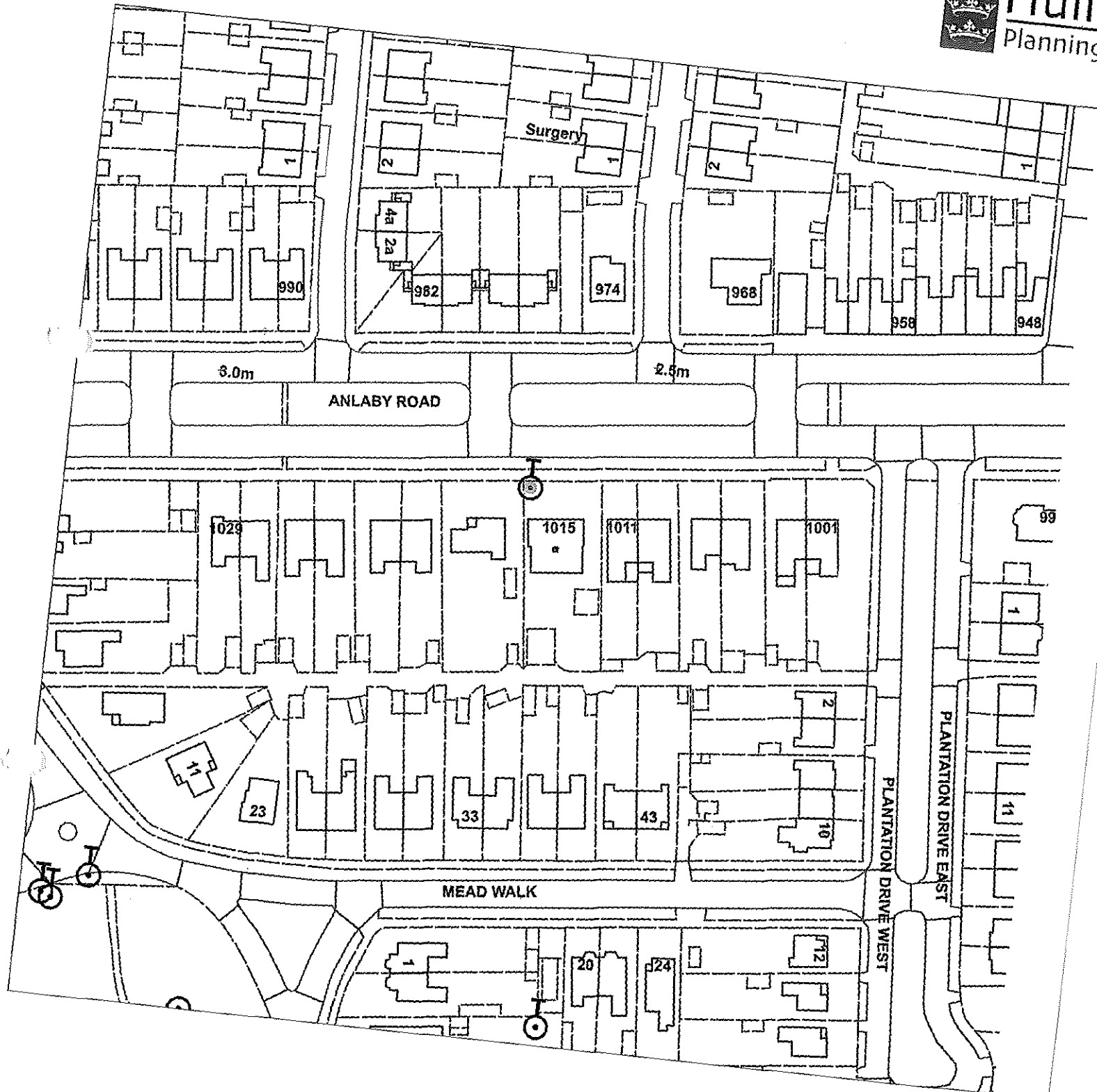
18

19



TPO 162 1015 Anlaby Road

Not Set



Scale : 1:1248

Organisation	Hull City Council
Department	Planning Department
	Not Set
Date	27 April 2015

TPO 130 1057 Anlaby Road

Not Set

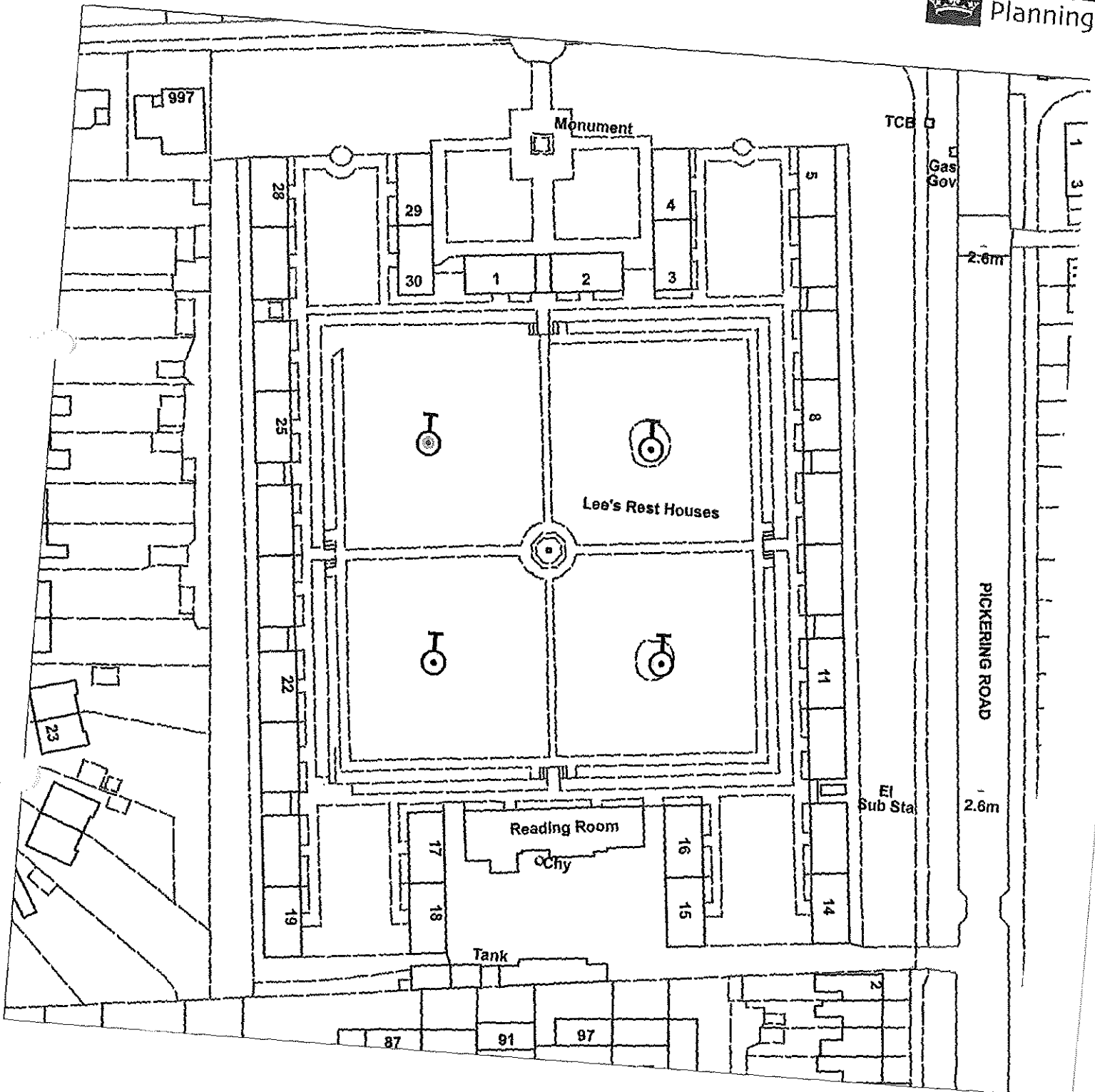


Scale : 1:1248

Organisation	Hull City Council
Department	Planning Department
	Not Set
Date	27 April 2015

TPO 92 Lees Rest Homes, Anlaby Road

Not Set



Scale : 1:1063

Organisation	Hull City Council
Department	Planning Department
	Not Set
Date	27 April 2015

PLANTATION DRIVE EAST



29

30

28

25

Rest L

G 1

22

23

11

1

Hull City Council

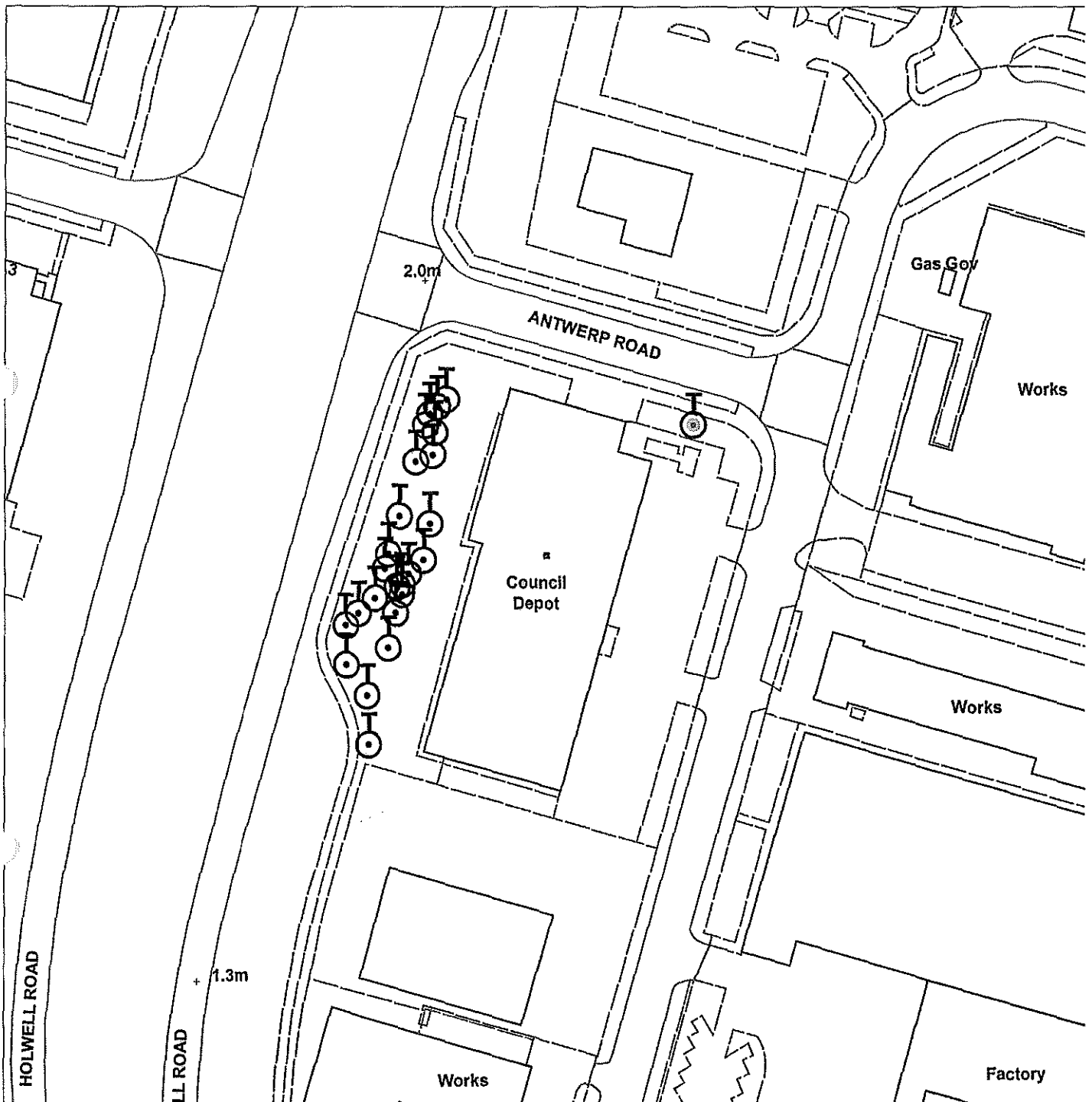
Tree Preservation Order No 207

Lees Rest Homes Anlaby Road

Scale 1:500 Printed by T 03/12/2015 16:44
This map is reproduced from Ordnance Survey material with the permission of Ordnance Survey on behalf of the Controller of Her Majesty's Stationery Office © Crown Copyright. Unauthorised reproduction infringes Crown Copyright and may lead to prosecution or civil proceedings. Kingston upon Hull City Council Licence No. 100023372 2013

TPO 183 N P Hire Ltd 2B Antwerp Road

Not Set



Scale : 1:1248

Organisation	Hull City Council
Department	Planning Department
	Not Set
Date	27 April 2015

TPO22 Ash Grove

Not Set



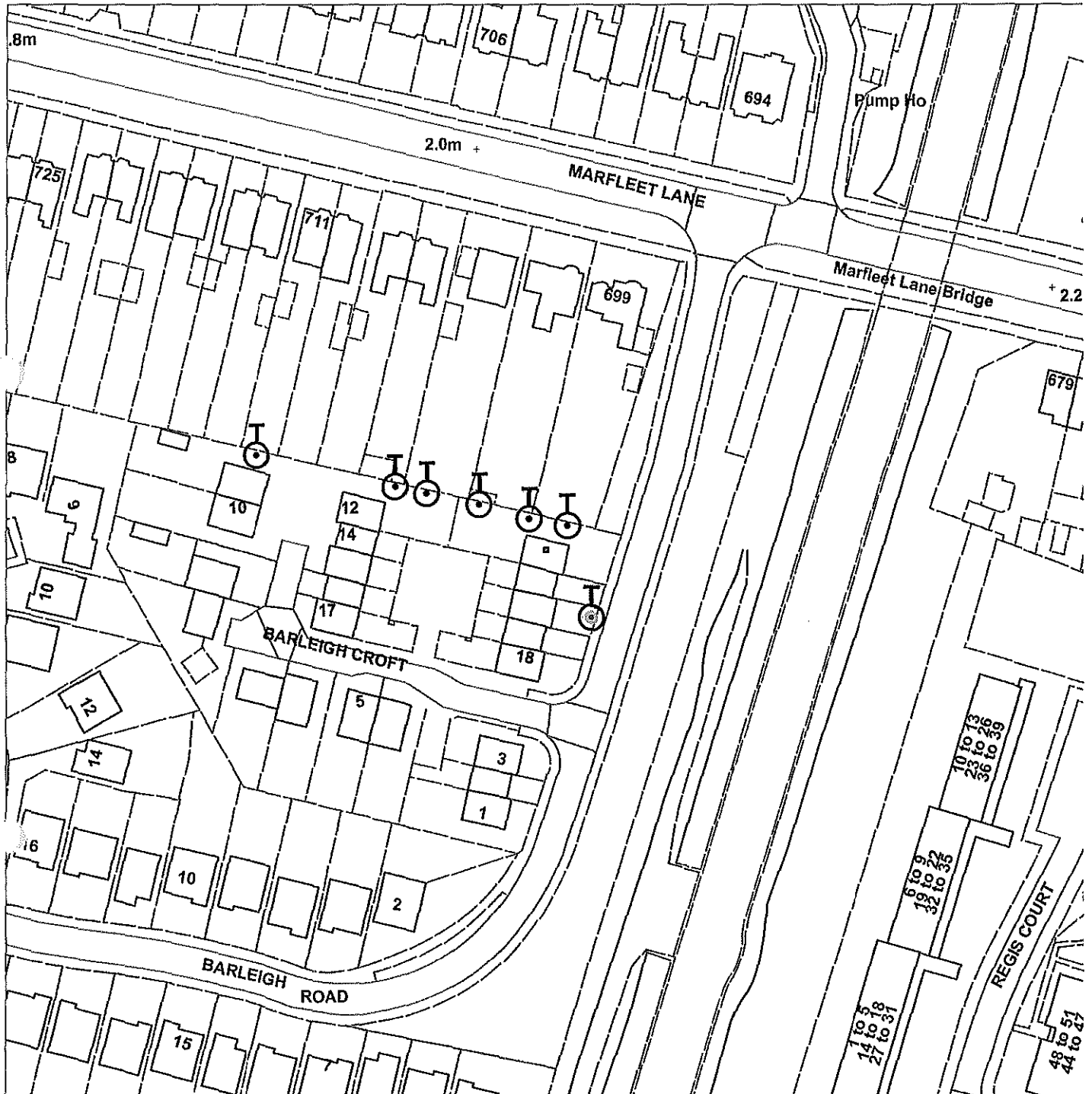
Scale : 1:1063

Organisation	Hull City Council
Department	Planning
	Not Set
Date	22 April 2015

TPO83 Barleigh Road, former site of Marfleet House



Not Set

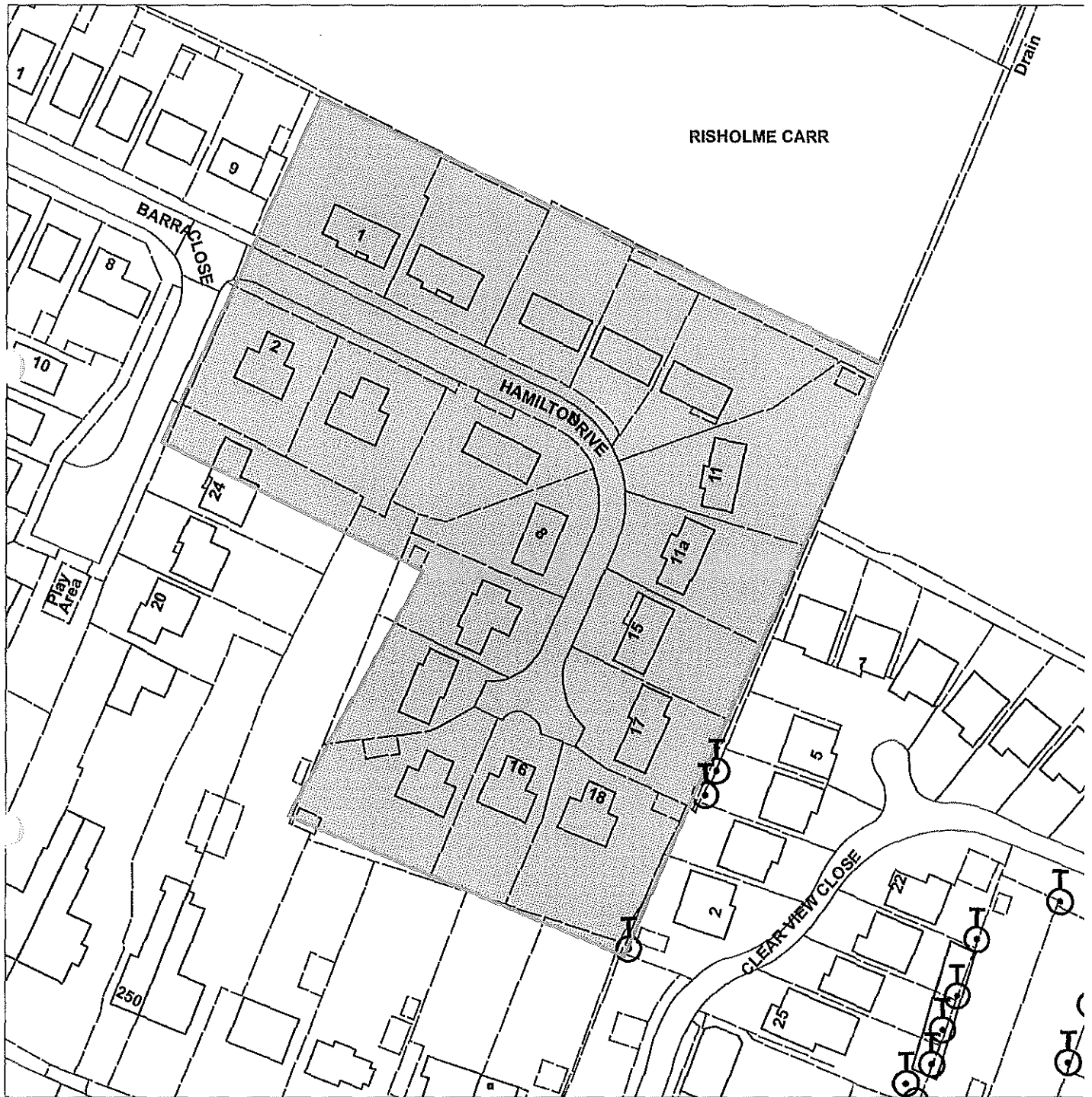


Scale : 1:1063

Organisation	Hull
Department	Hull City Council
	Not Set
Date	24 April 2015

TPO7 Barra Close, rear of 240-254 Saltshouse Road

Not Set



Scale : 1:1063

Organisation	Hull City Council
Department	Planning
	Not Set
Date	28 April 2015

TPO82 Princes Avenue/Belvoir Street

Not Set



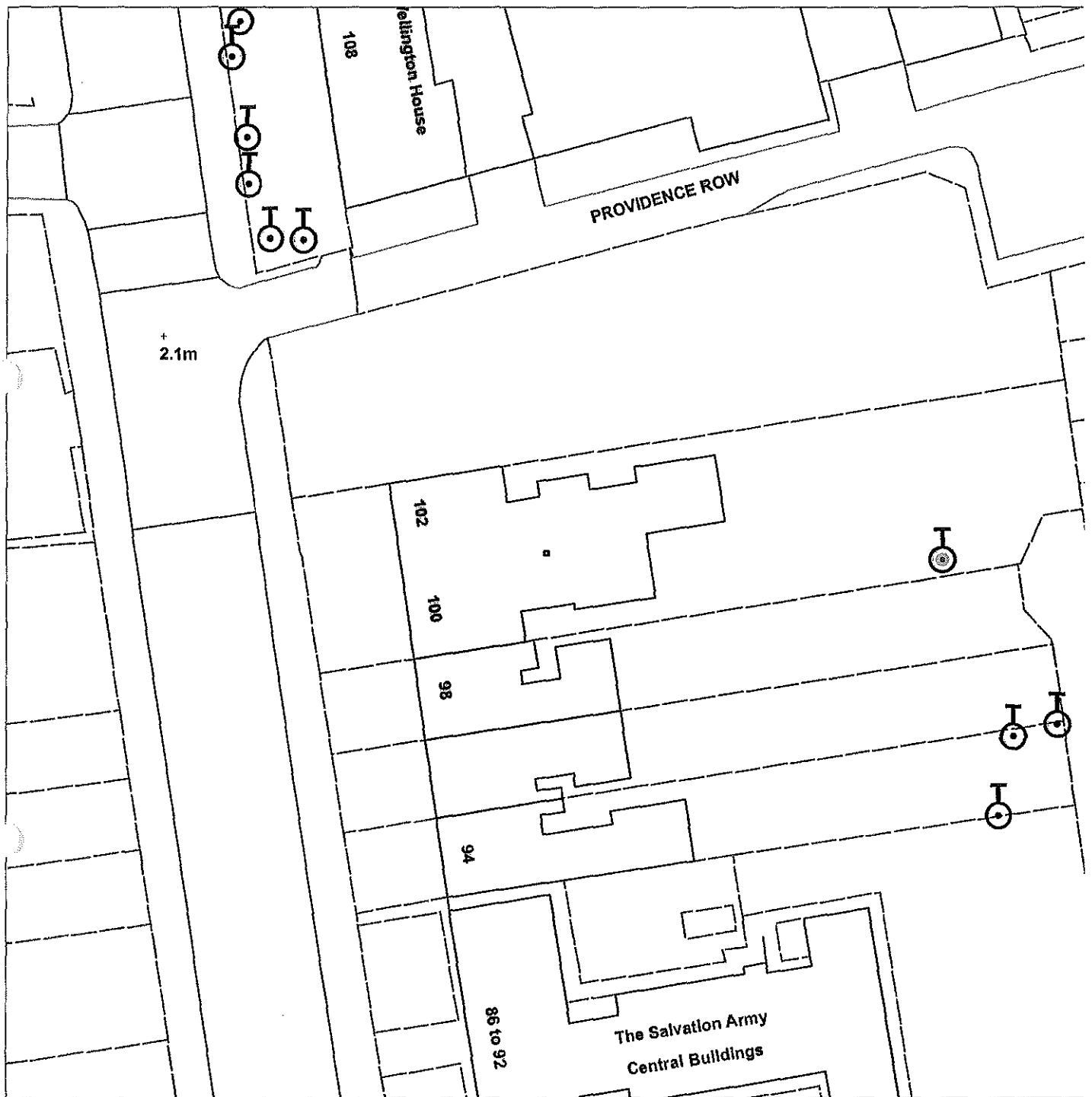
Scale : 1:531

Organisation	Hull
Department	Hull City Council
	Not Set
Date	24 April 2015

TPO11 Grosvenor House, 100-102 Beverley Road



Not Set

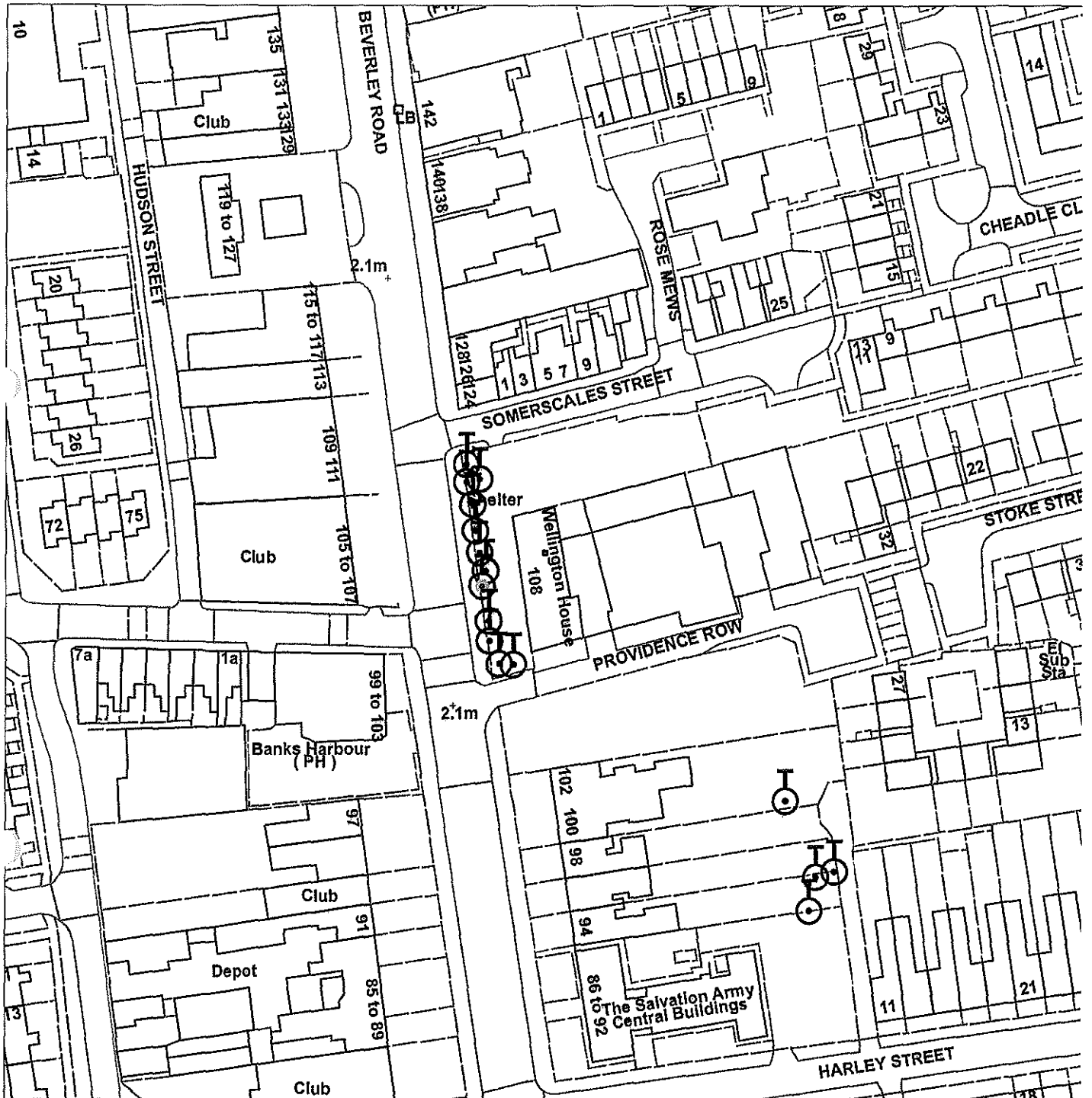


Scale : 1:531

Organisation	Hull City Council
Department	Planning
	Not Set
Date	22 April 2015

TPO 175 108 Beverley Road, Wellington House

Not Set



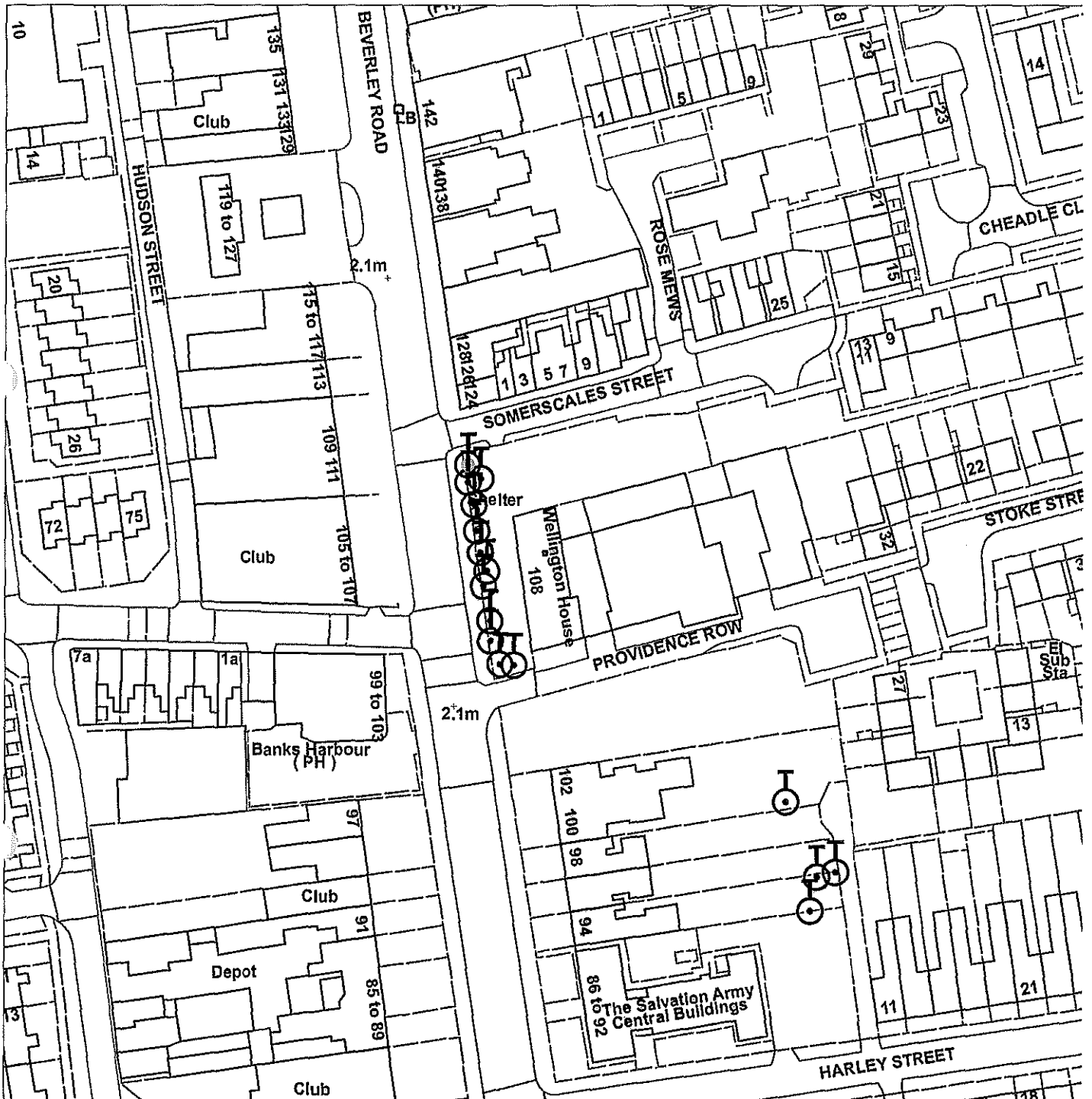
Scale : 1:1248

Organisation	Hull City Council
Department	Planning Department
	Not Set
Date	27 April 2015

TPO 175A 108 Beverley Road, Wellington House



Not Set



Scale : 1:1248

Organisation	Hull City Council
Department	Planning Department
	Not Set
Date	27 April 2015

Hull City Council

Tree Preservation Order No

263 – 265 Beverley Road

Clifton House
Medical Centre

G1

263 to 265

255

2.2m

West View

GROVE STREET

TPO 221
BM 2.78m

EPFOROR

262

Mapping
sourced from

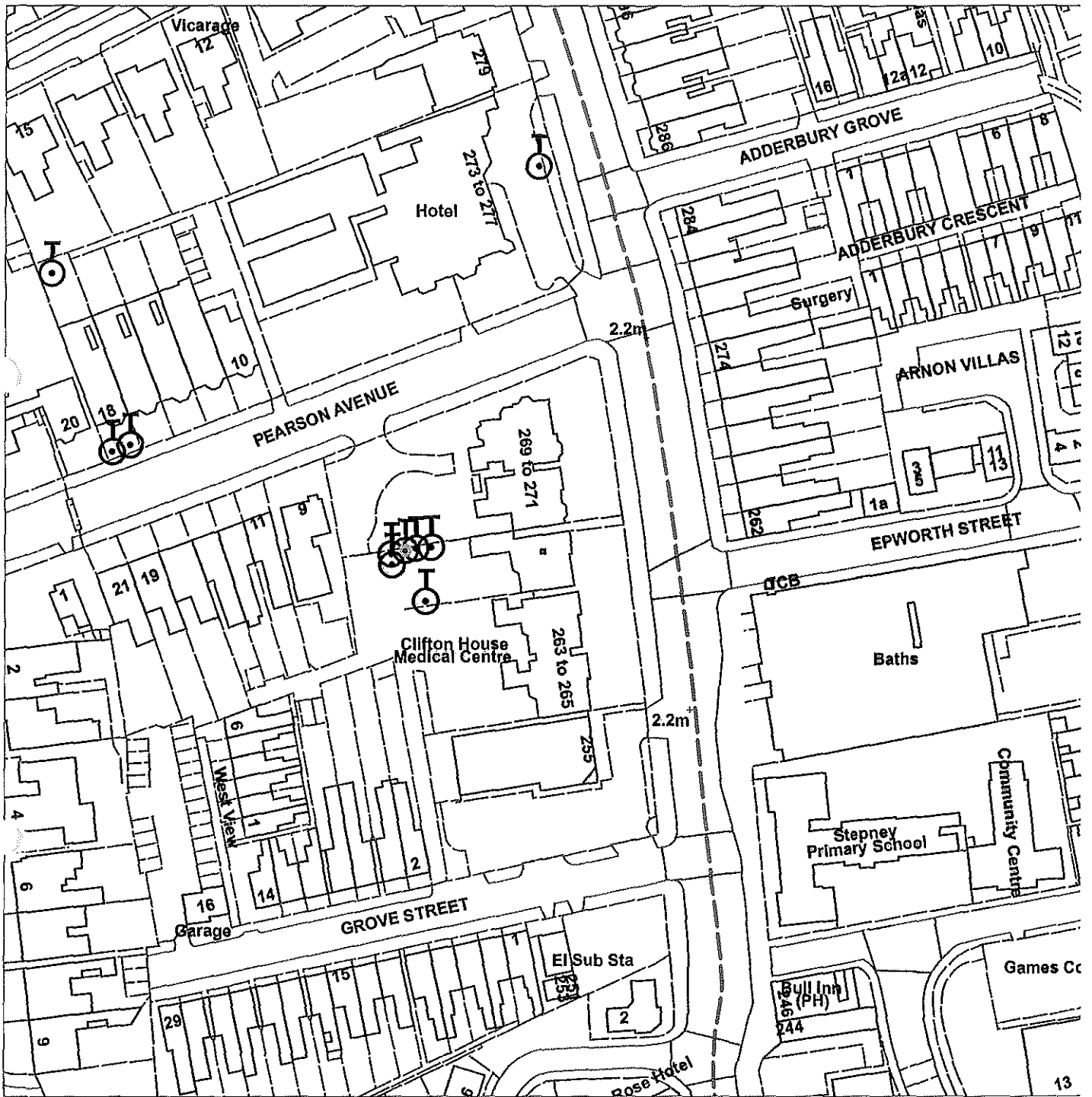
Ordnance
Survey

El. Sub S

Scale 1:500 Printed by T 15/03/2018 12:29
© Crown copyright and database rights 2018

TPO 149 267 Beverley Road

Not Set

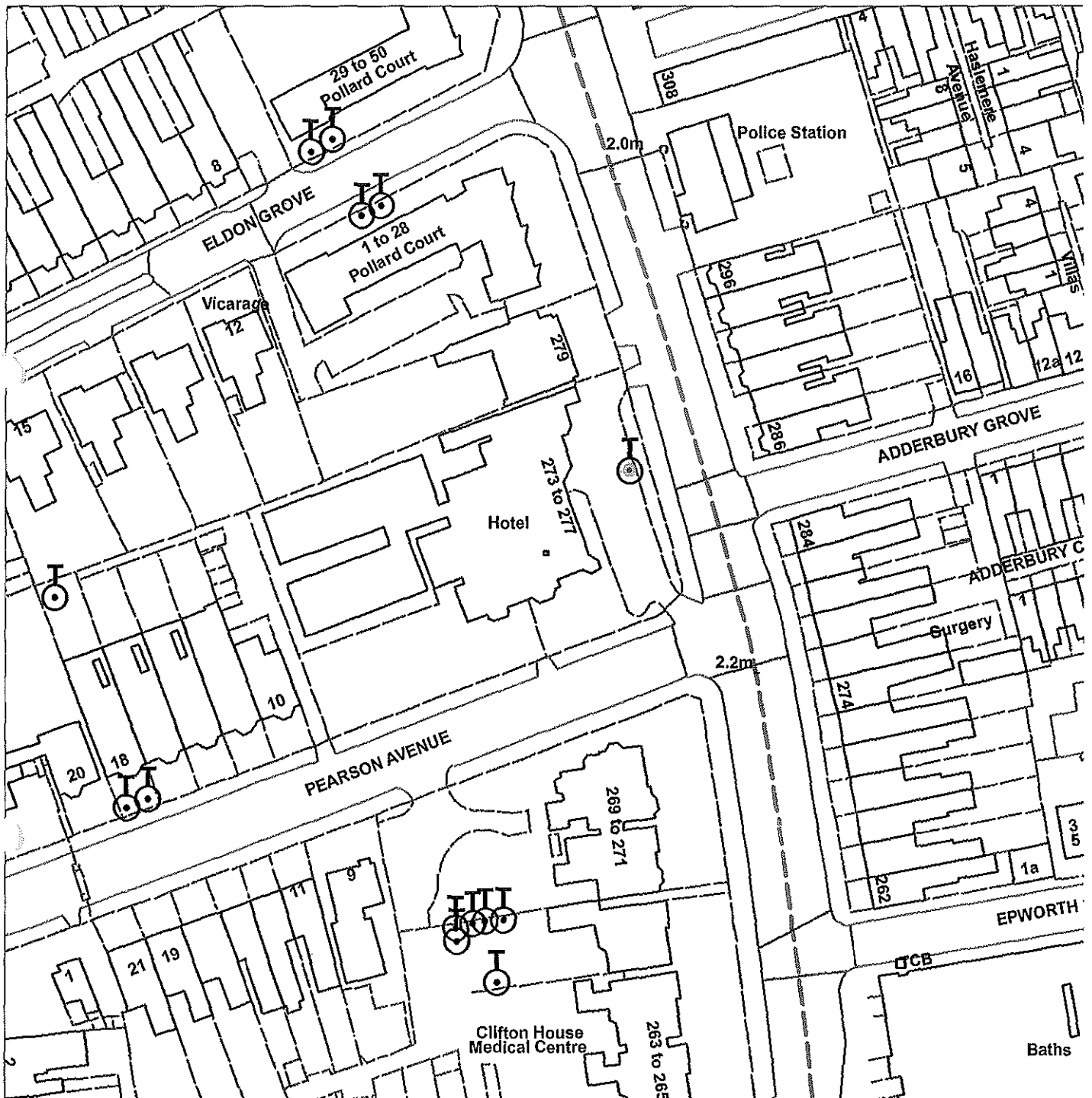


Scale : 1:1248

Organisation	Hull City Council
Department	Planning Department
	Not Set
Date	27 April 2015

TPO91 273-277 Beverley Road

Not Set

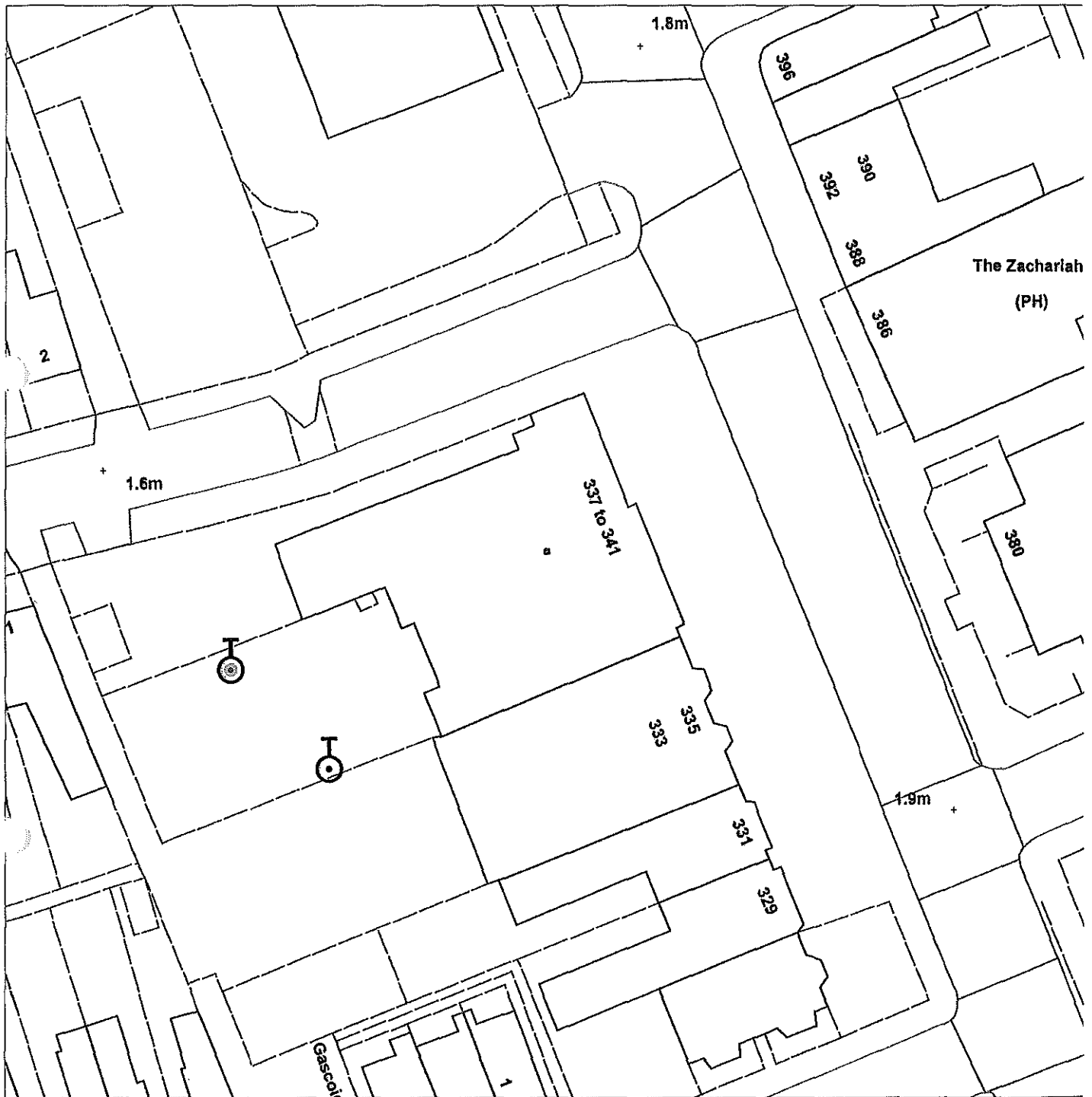


Scale : 1:1063

Organisation	Hull City Council
Department	Planning
	Not Set
Date	24 April 2015

TPO23 337-339 Beverley Road

Not Set

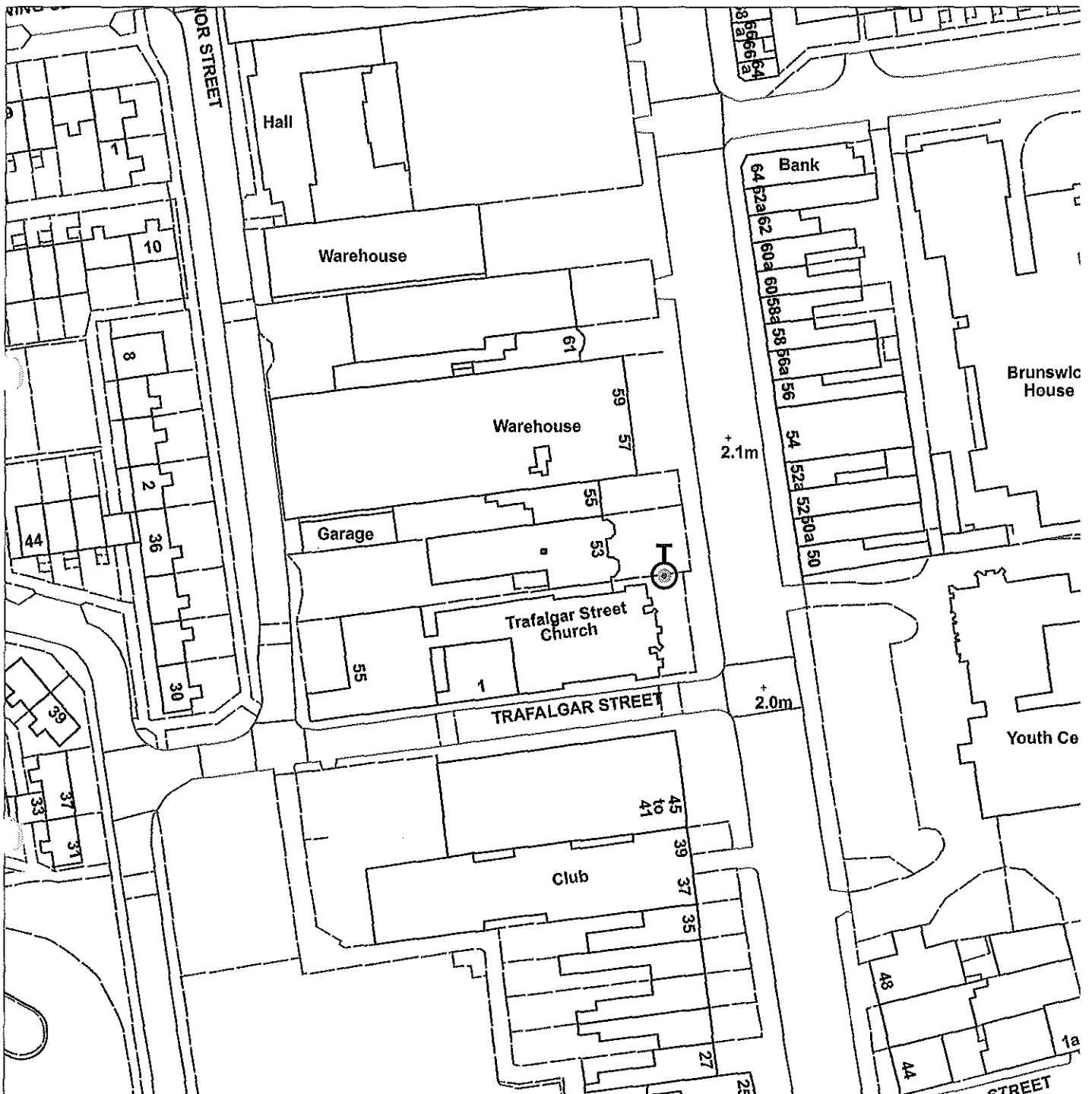


Scale : 1:531

Organisation	Hull City Council
Department	Planning Department
	Not Set
Date	22 April 2015

TPO87 51-53 Beverley Road

Not Set

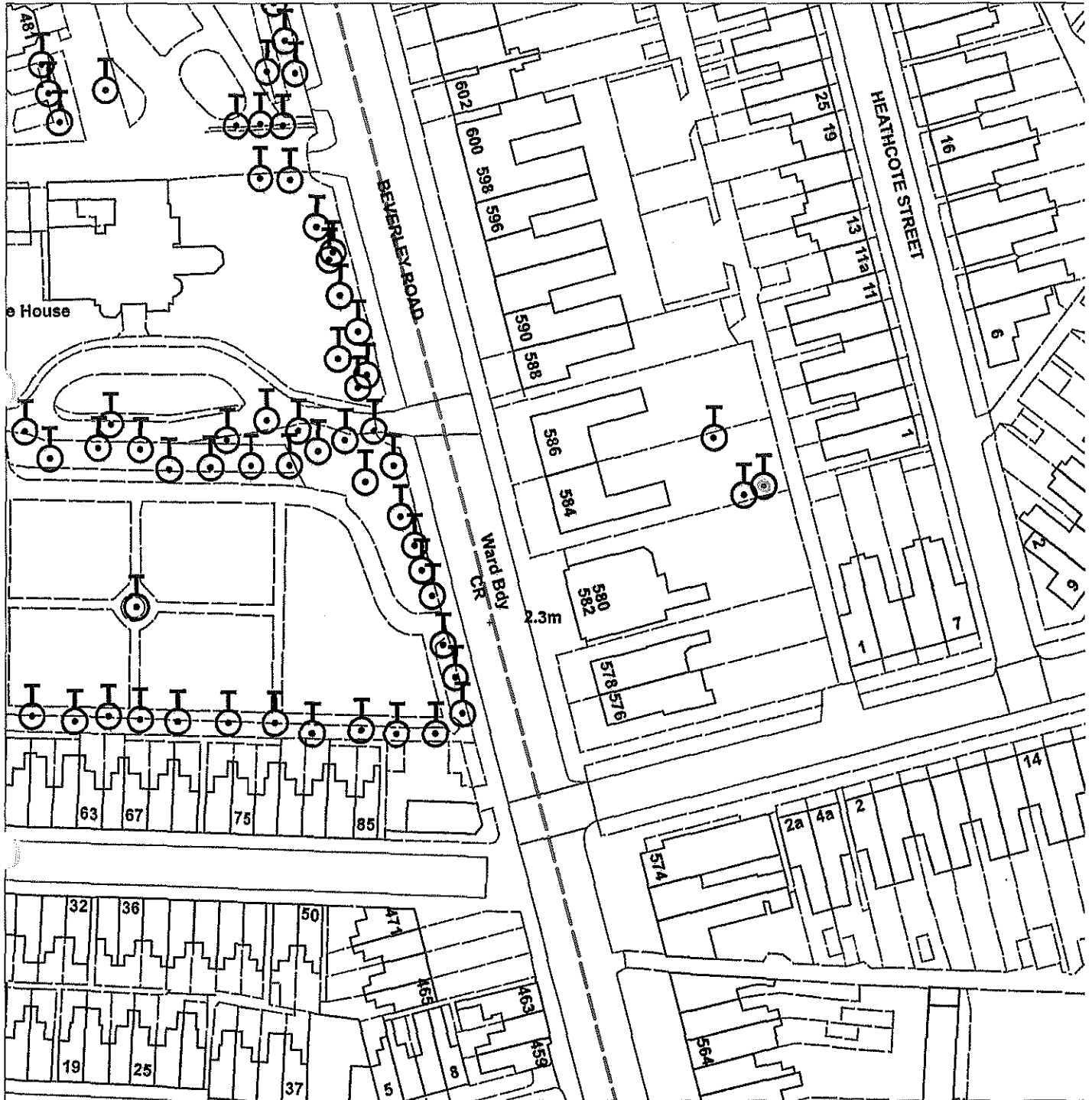


Scale : 1:1063

Organisation	Hull City Council
Department	Planning
	Not Set
Date	24 April 2015

TPO69 584 Beverley Road

Not Set

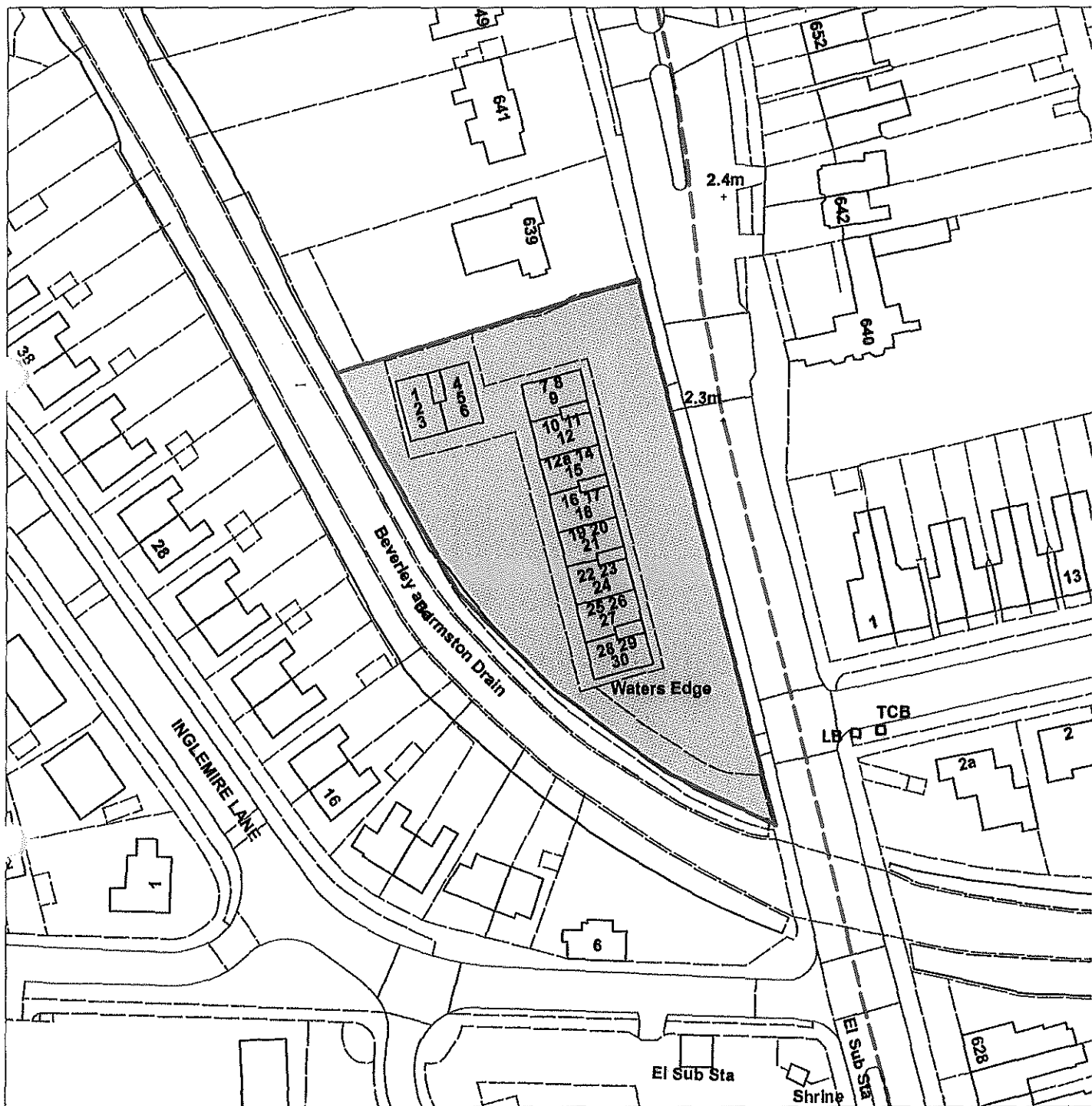


Scale : 1:1063

Organisation	Hull City Council
Department	Planning
	Not Set
Date	22 April 2015

TPO5 Waters Edge, Beverley Road

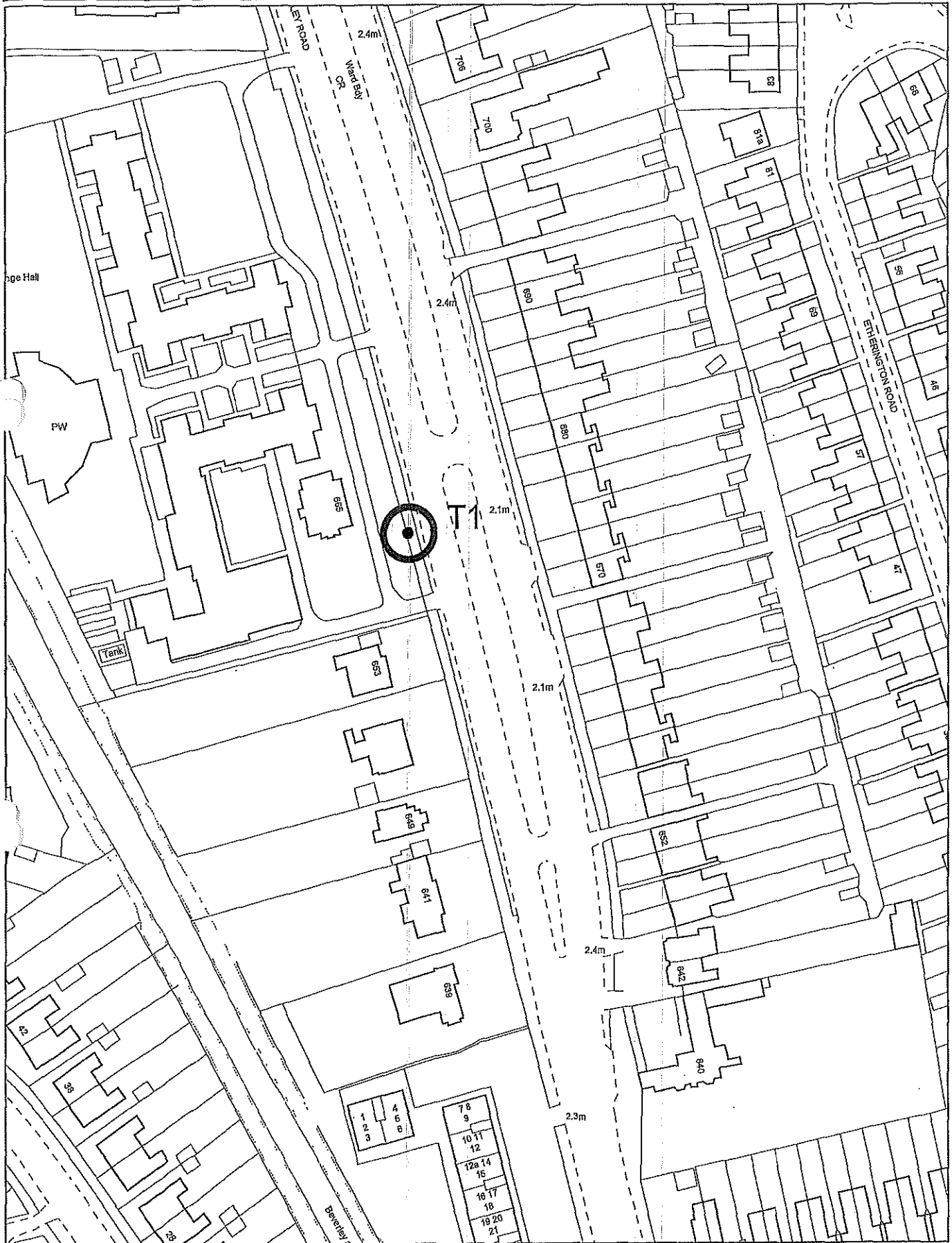
Not Set




Scale : 1:1063

Organisation	Hull City Council
Department	Planning
	Not Set
Date	22 April 2015

Ivanhoe, 665 Beverley Road
Tree Preservation Order No.189
T1 - Ash

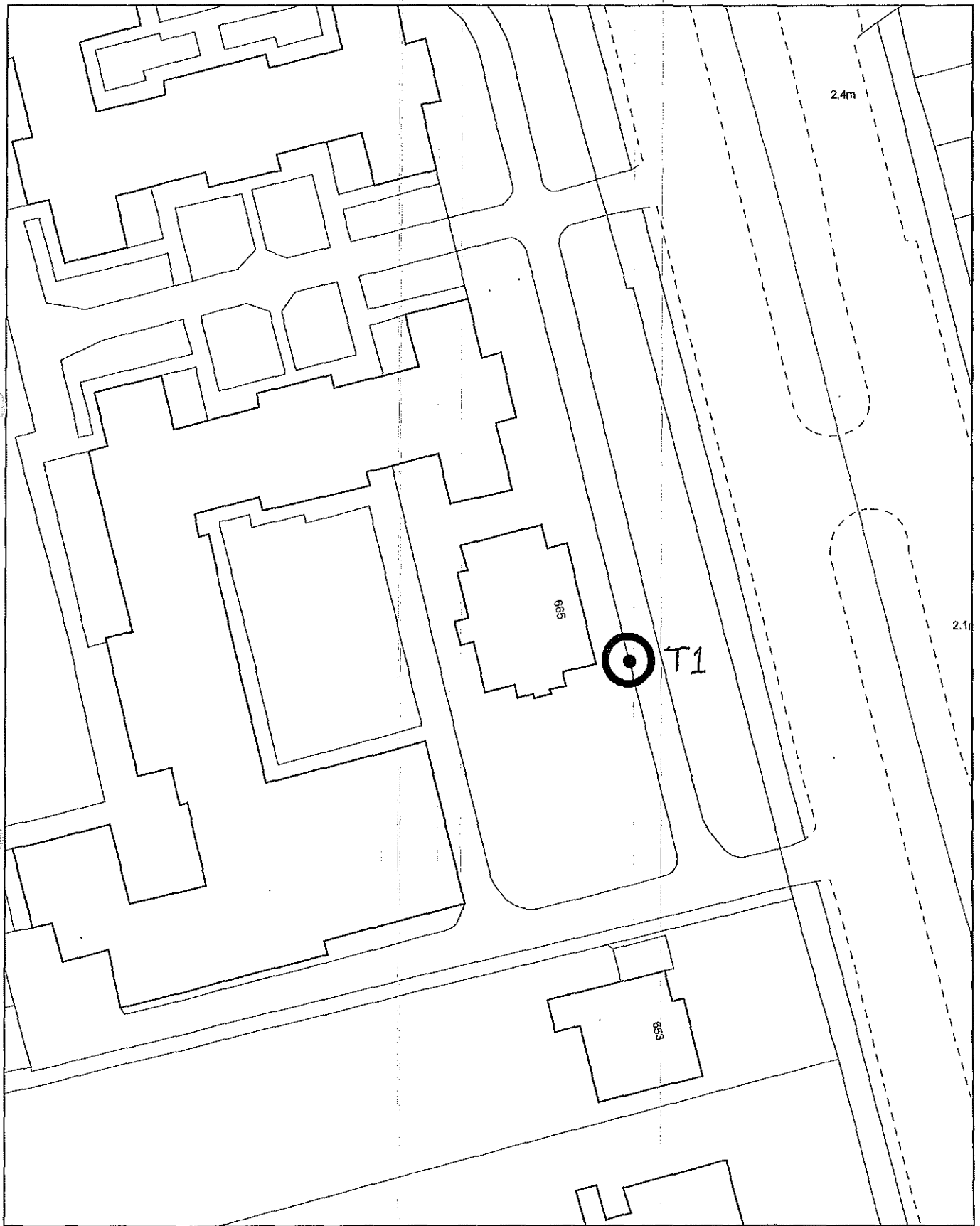


Scale: 1:1,250



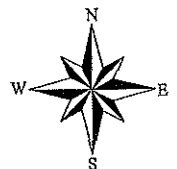
TPO Request - Application 00003453A
Ivanhoe, 665 Beverley Road
T1 - Lombardy Poplar (*Populus nigra*)

TPO 177



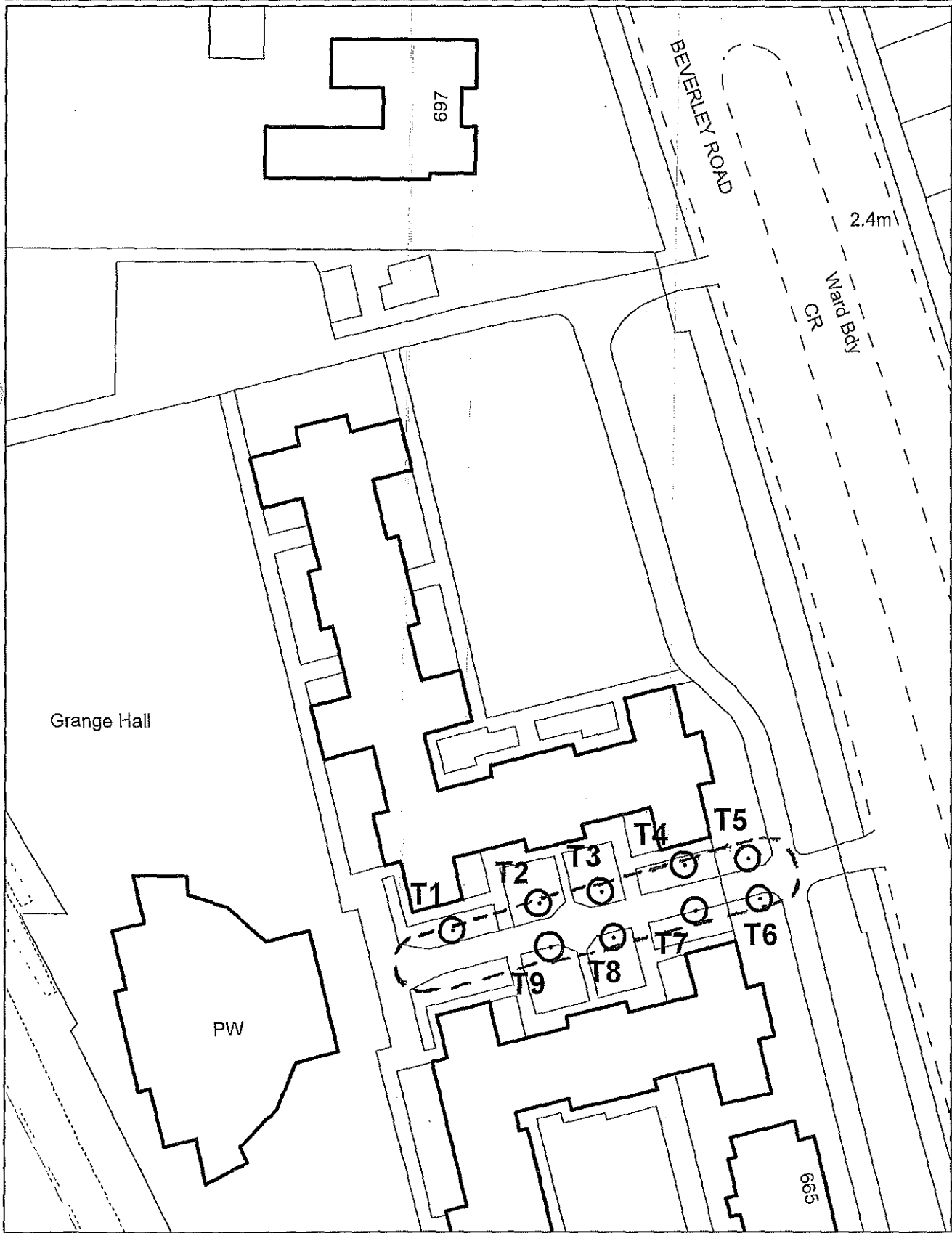
Scale: 1:500

Crown copyright and database rights [2011] Ordnance Survey [100023372]



Group Tree Preservation Order
The Village, 667 Beverley Road

TPO 190



Scale: 1:600

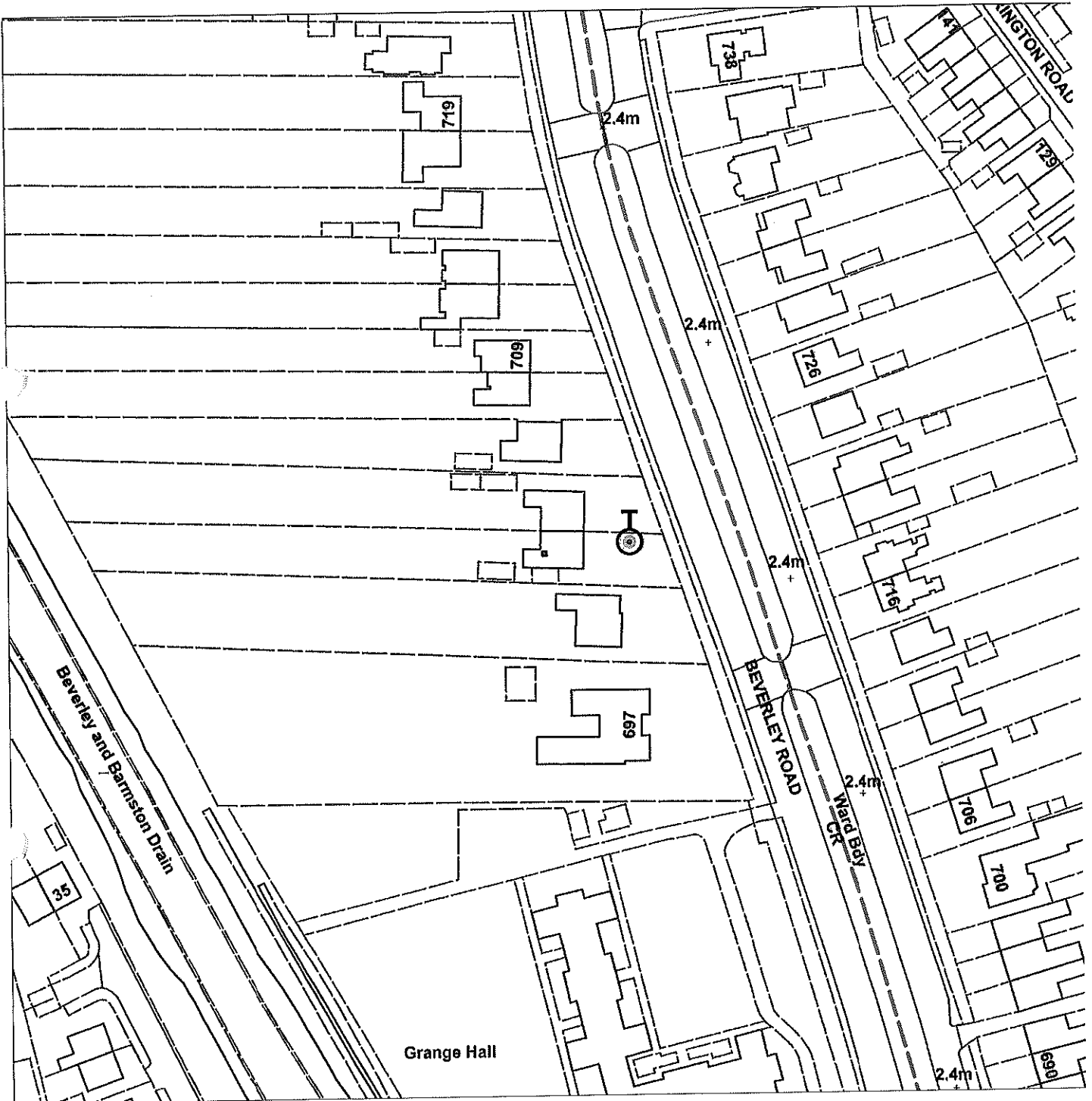
Crown copyright and database rights [2011] Ordnance Survey [100023372]



TPO 152 701 Beverley Road



Not Set

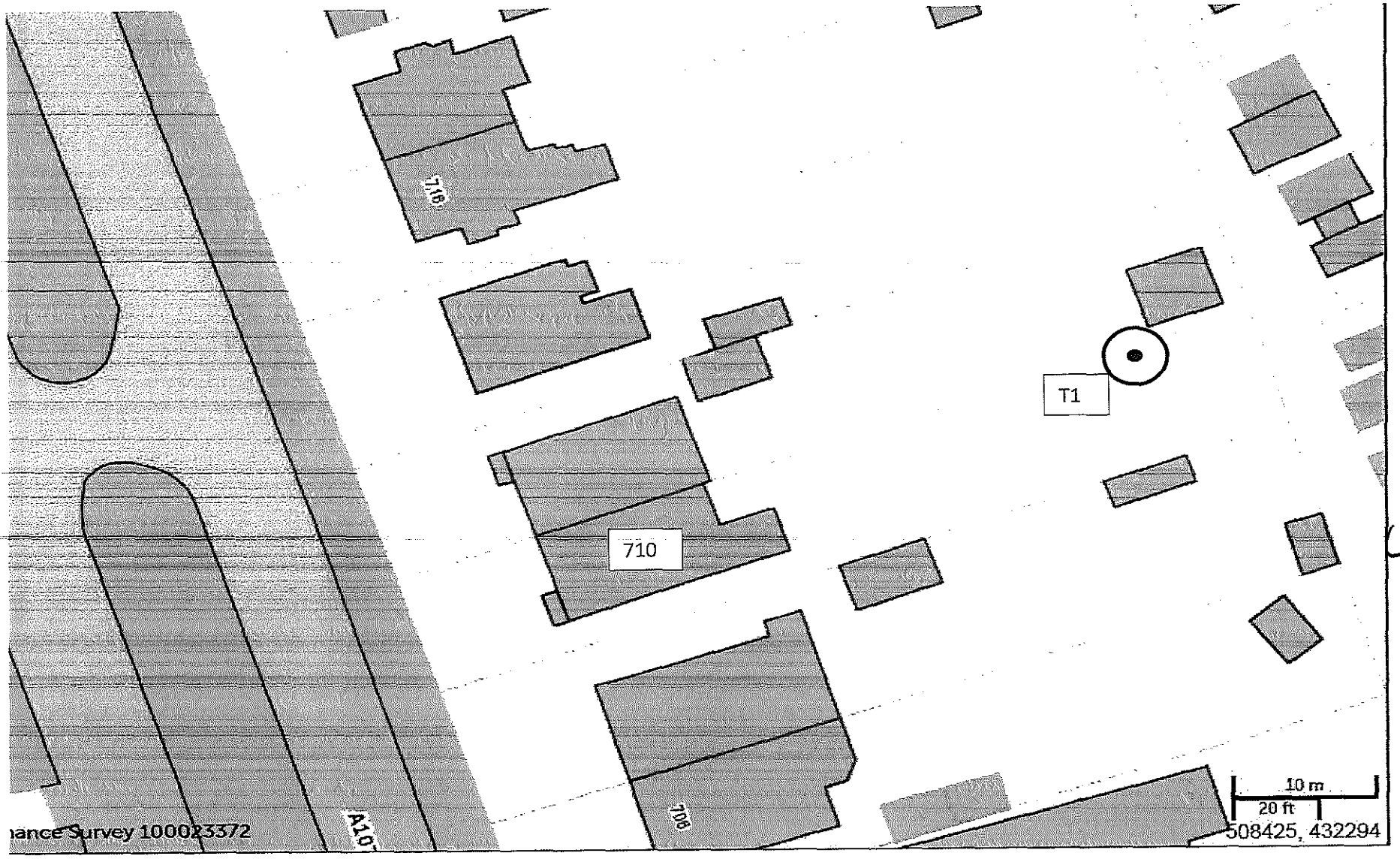


Scale : 1:1248

Organisation	Hull City Council
Department	Planning Department
	Not Set
Date	27 April 2015

TPO 241

710 Beverley Road.



ance Survey 100023372

A10

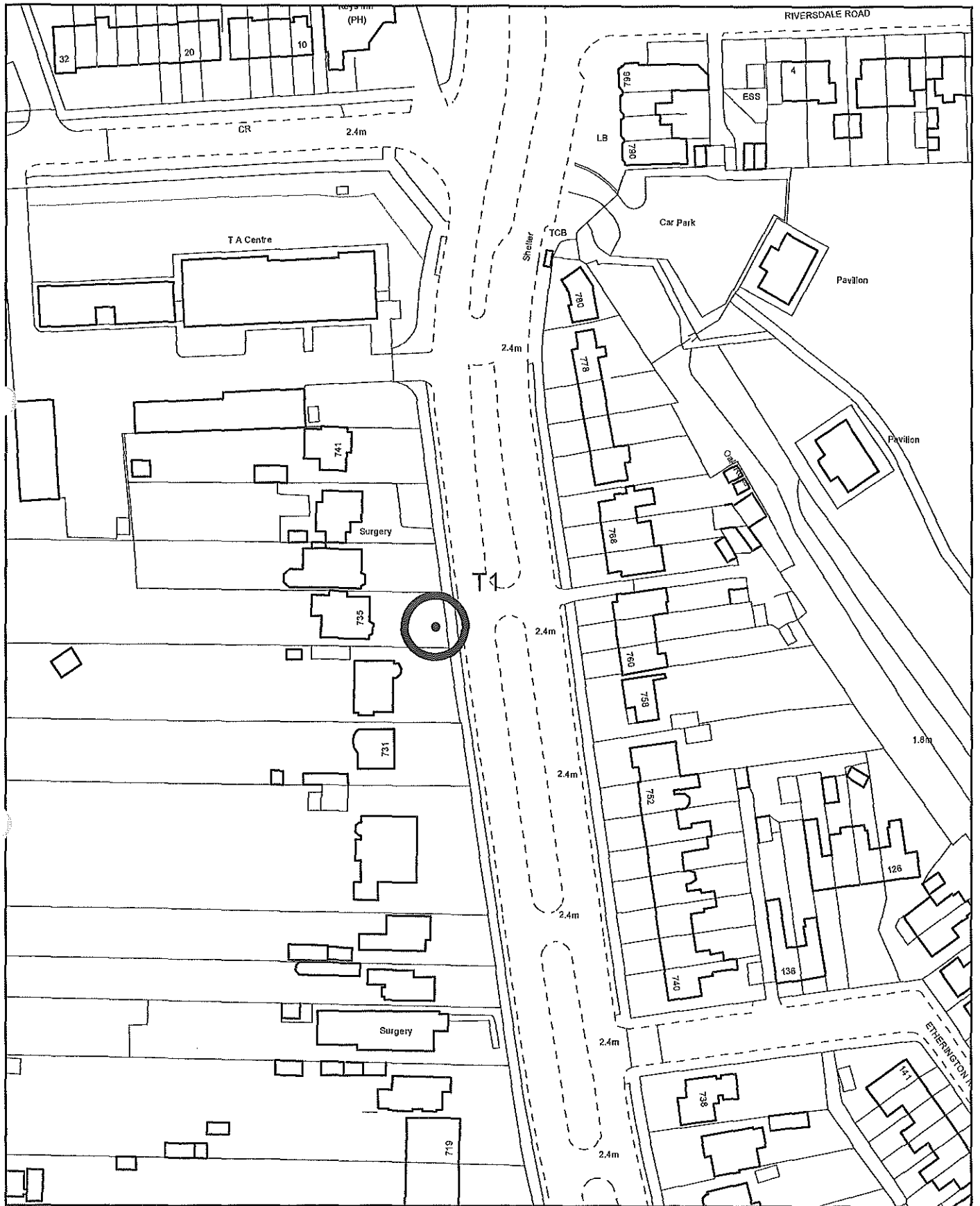
710

T1

10 m
20 ft
508425, 432294

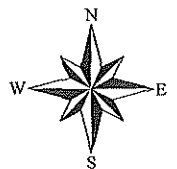
710

735 Beverley Road
Tree Preservation Order No. 205
T1 - Ash



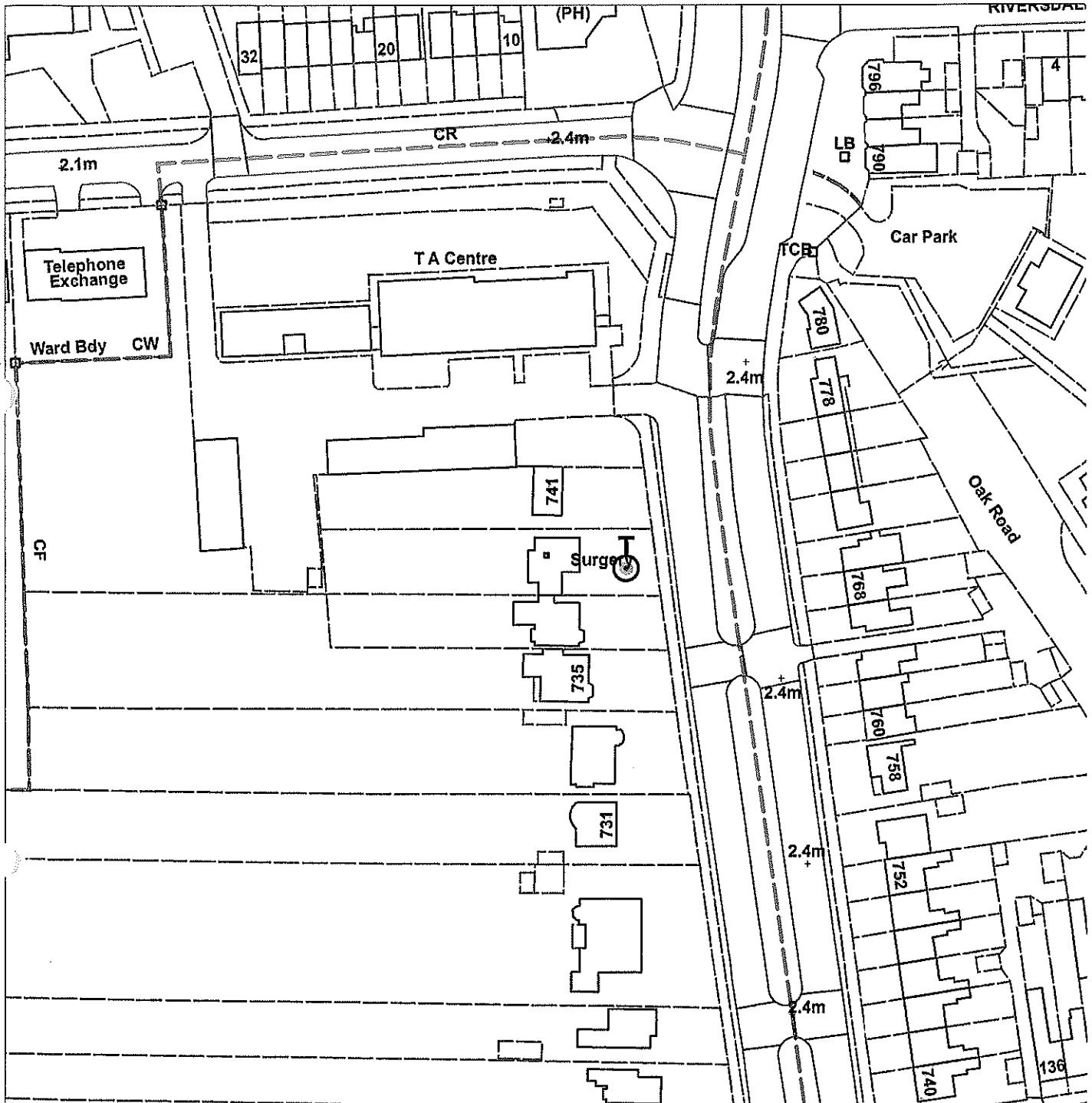
Scale: 1:1,250

Crown copyright and database rights [2011] Ordnance Survey [100023372]



TPO 176 739 Beverley Road

Not Set

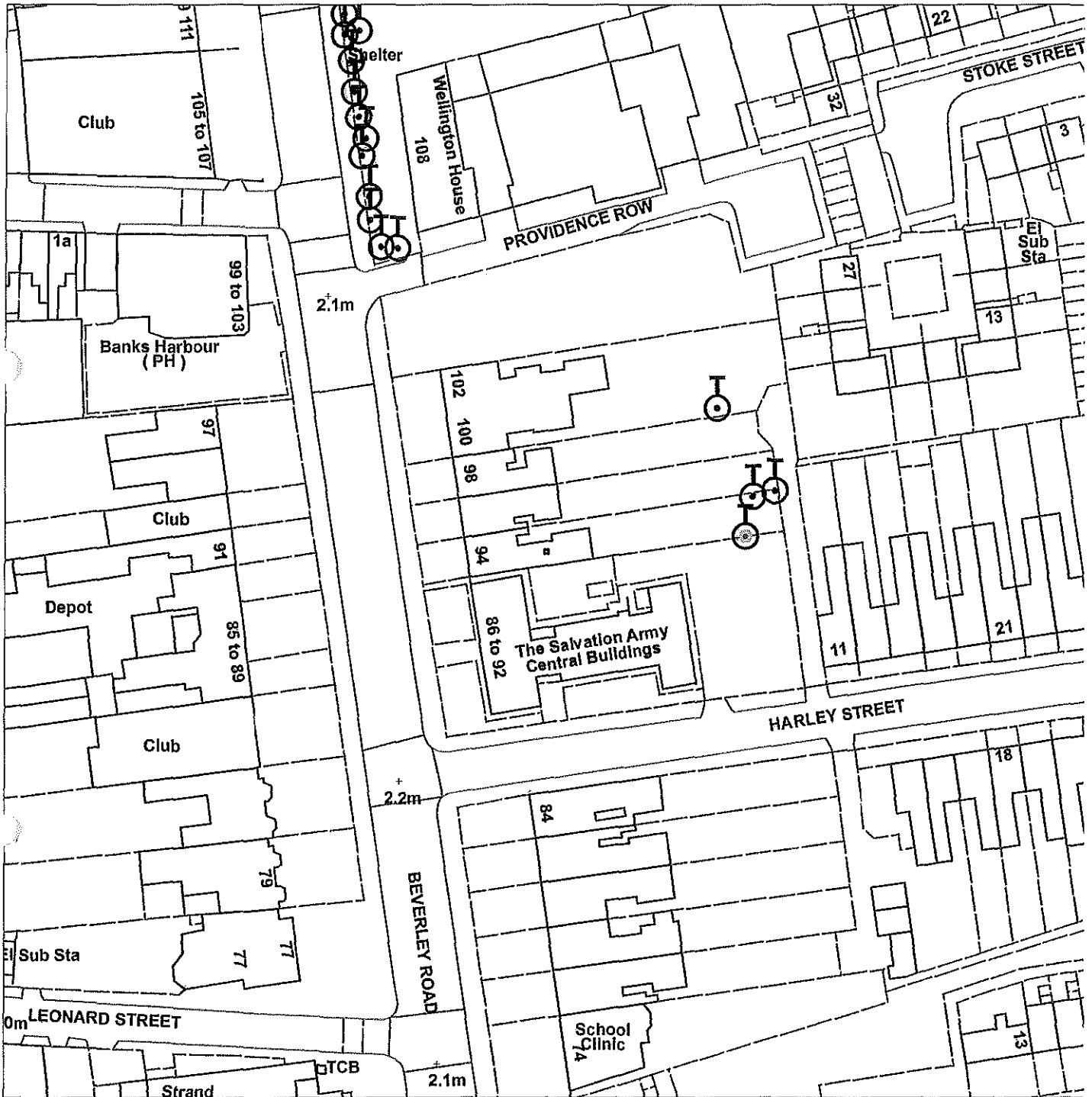


Scale : 1:1248

Organisation	Hull City Council
Department	Planning Department
	Not Set
Date	27 April 2015

TPO68 94 Beverley Road

Not Set

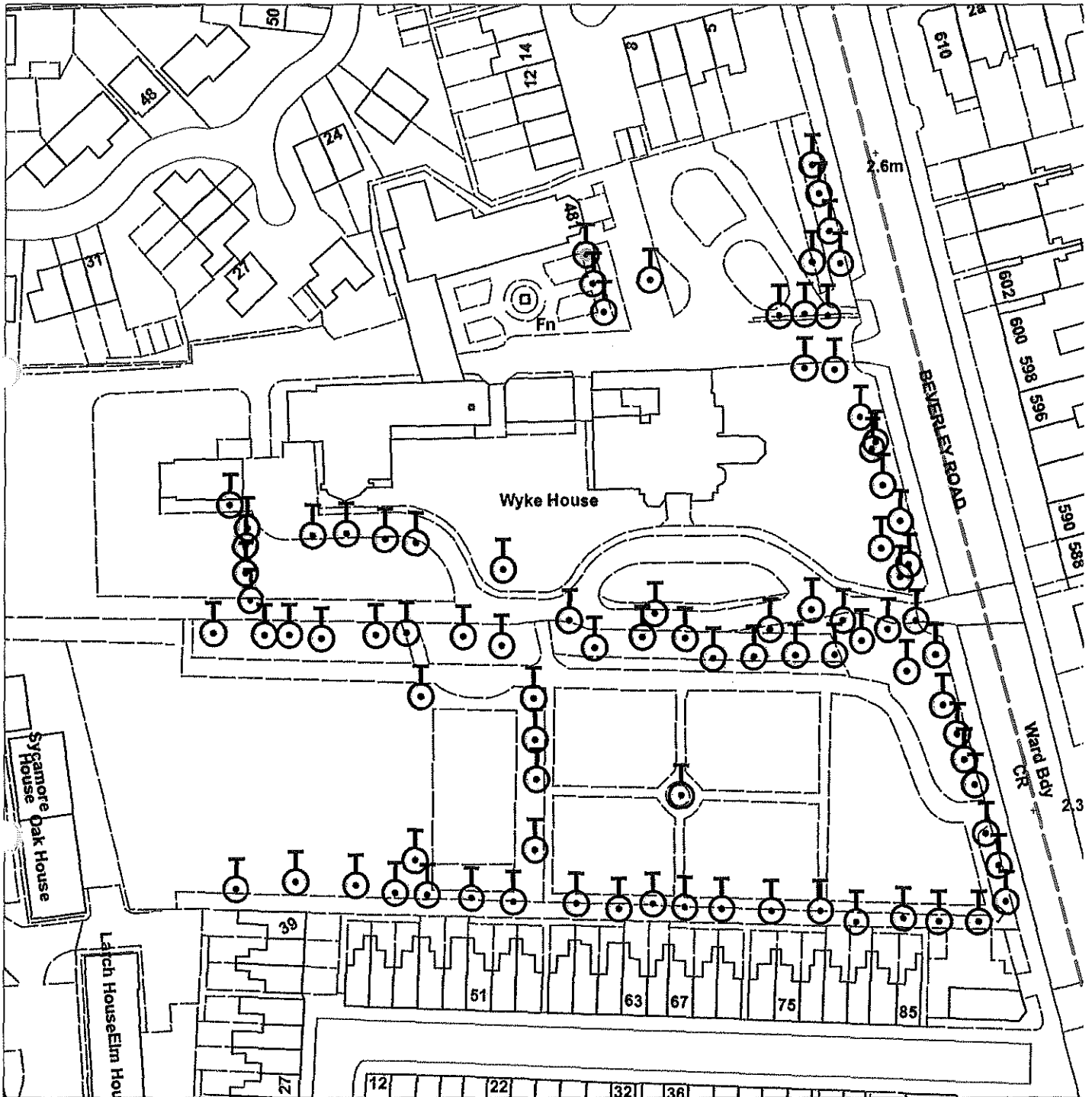


Scale : 1:1063

Organisation	Hull City Council
Department	Planning
	Not Set
Date	28 April 2015

TPO10 Beverley Road, Endsleigh Centre

Not Set



Scale : 1:1063

Organisation	Hull City Council
Department	Planning
	Not Set
Date	22 April 2015

TPO 192 Beverley Road, Dorchester Hotel

Not Set



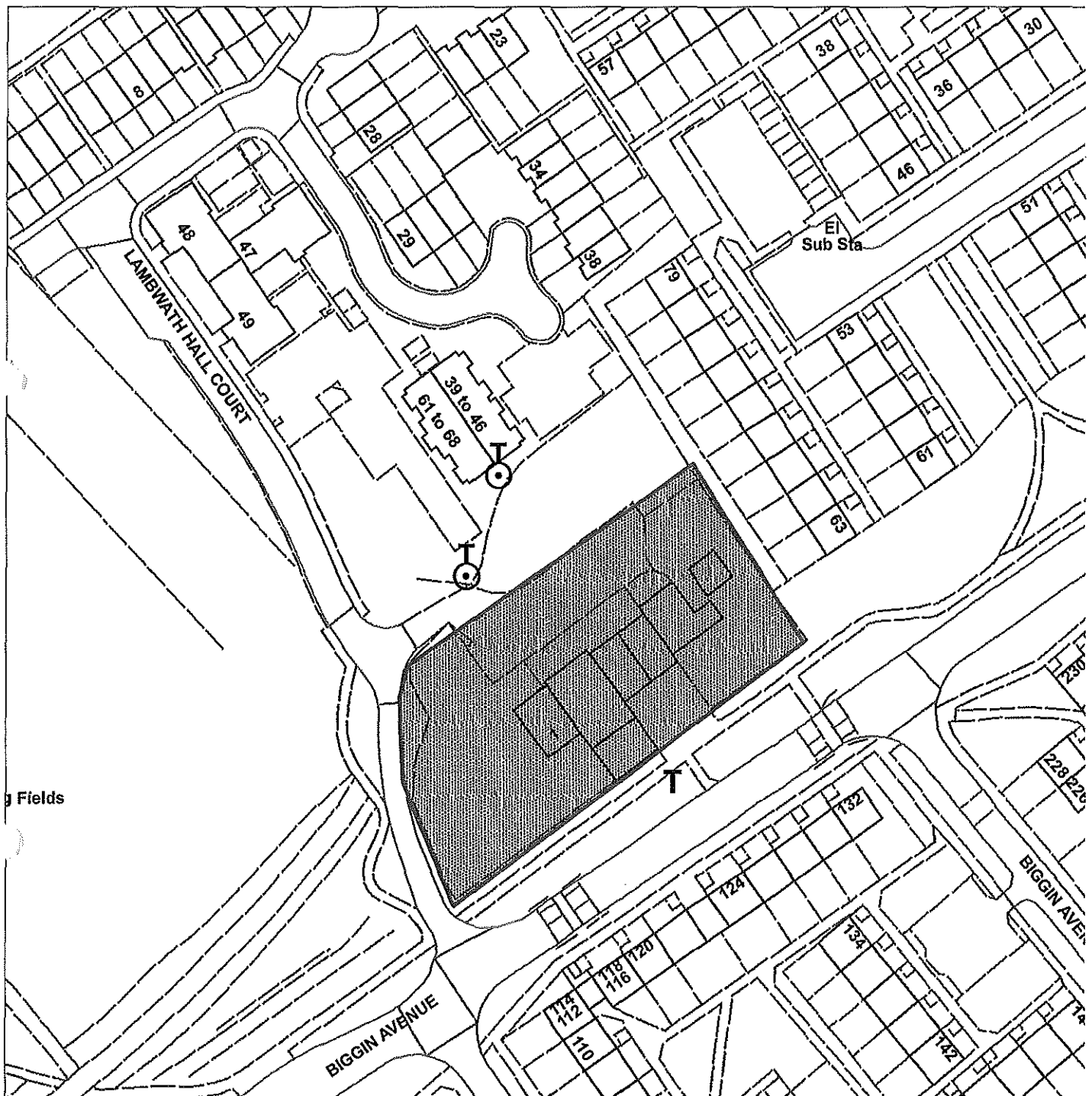
Scale : 1:1248

Organisation	Hull City Council
Department	Planning Department
	Not Set
Date	27 April 2015

TPO31 Biggin Avenue, Lambwath Fields



Not Set



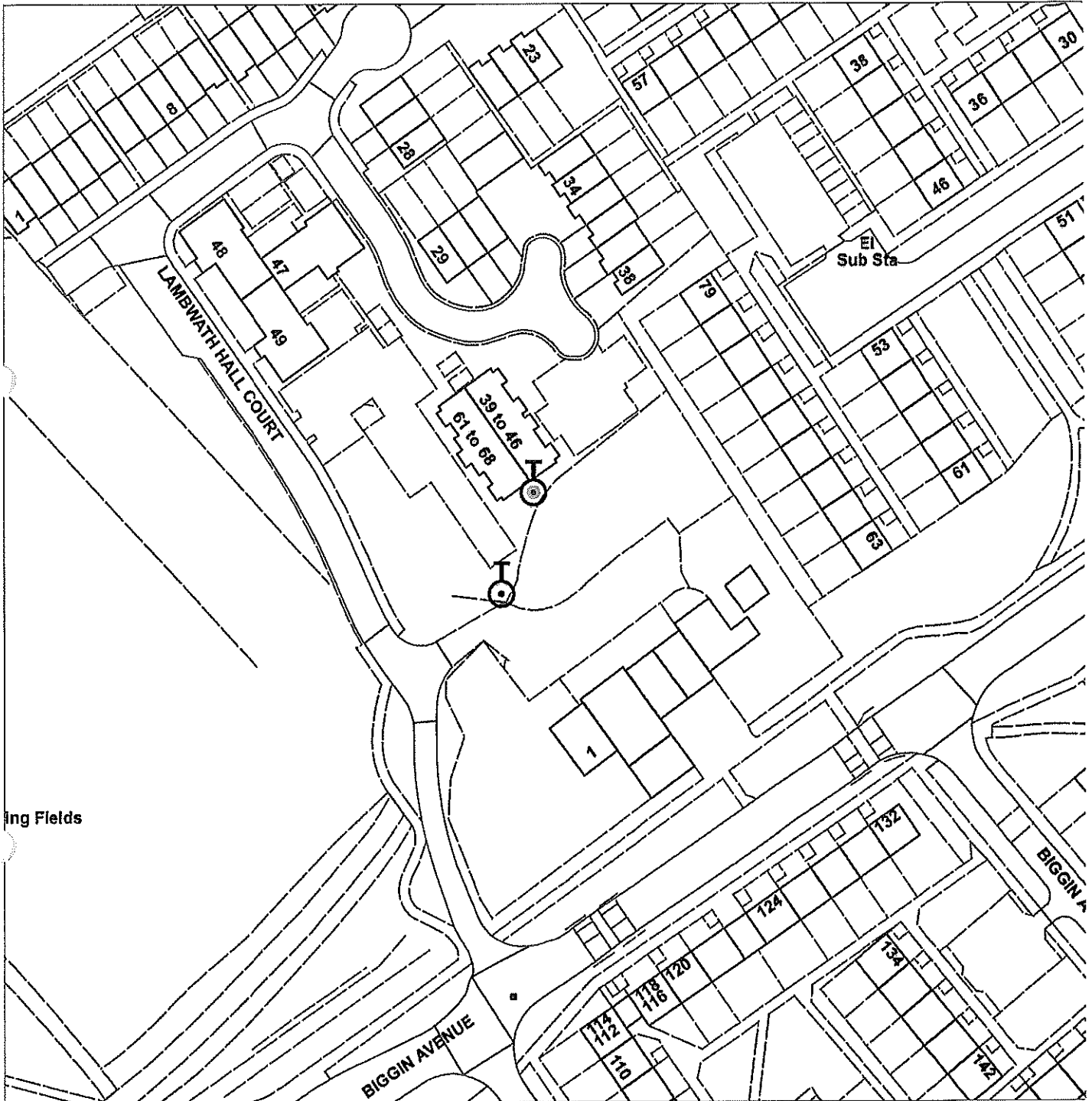
Scale : 1:1063

Organisation	Hull City Council
Department	Planning
	Not Set
Date	28 April 2015

TPO37 Lambwath Hall Biggin Avenue



Not Set

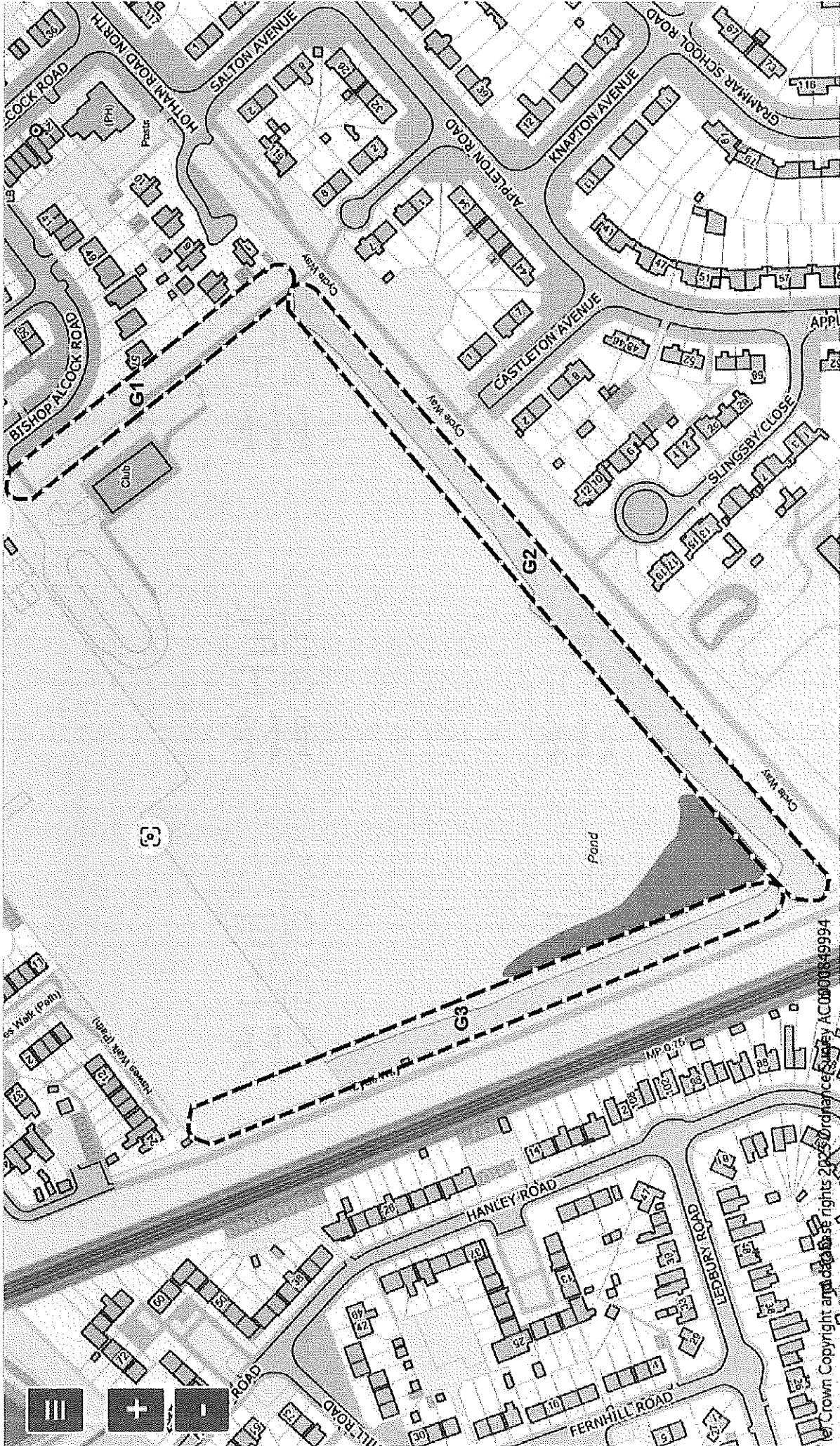


Scale : 1:1063

Organisation	Hull City Council
Department	Planning Department
	Not Set
Date	22 April 2015

TPO 269 Bishop Alcock Rd. Kelvin

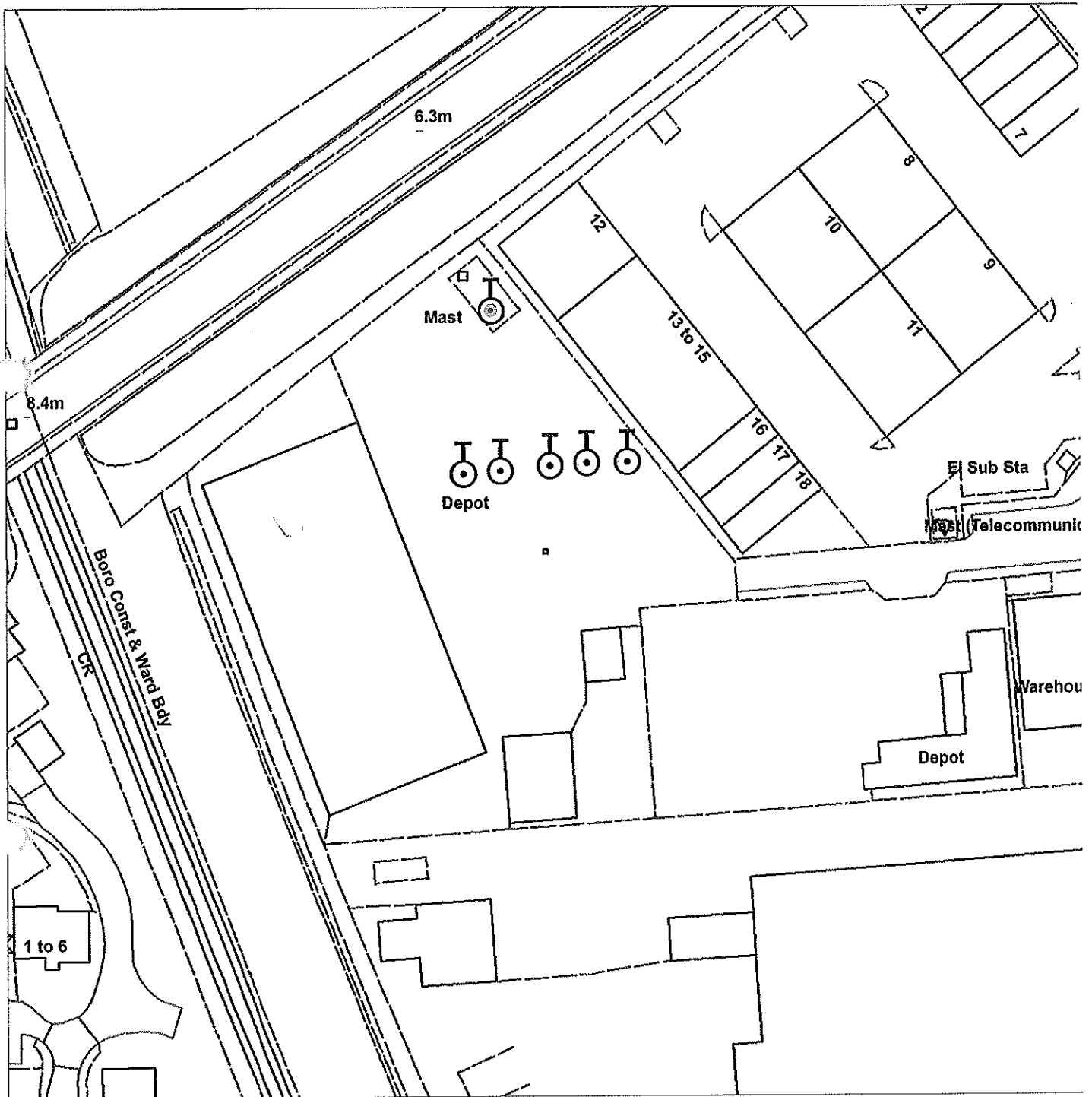
Hall
Playing
Fields



© Crown Copyright and database rights 2025 Ordnance Survey AC0000849994

TPO 93 Bontoft Avenue

Not Set

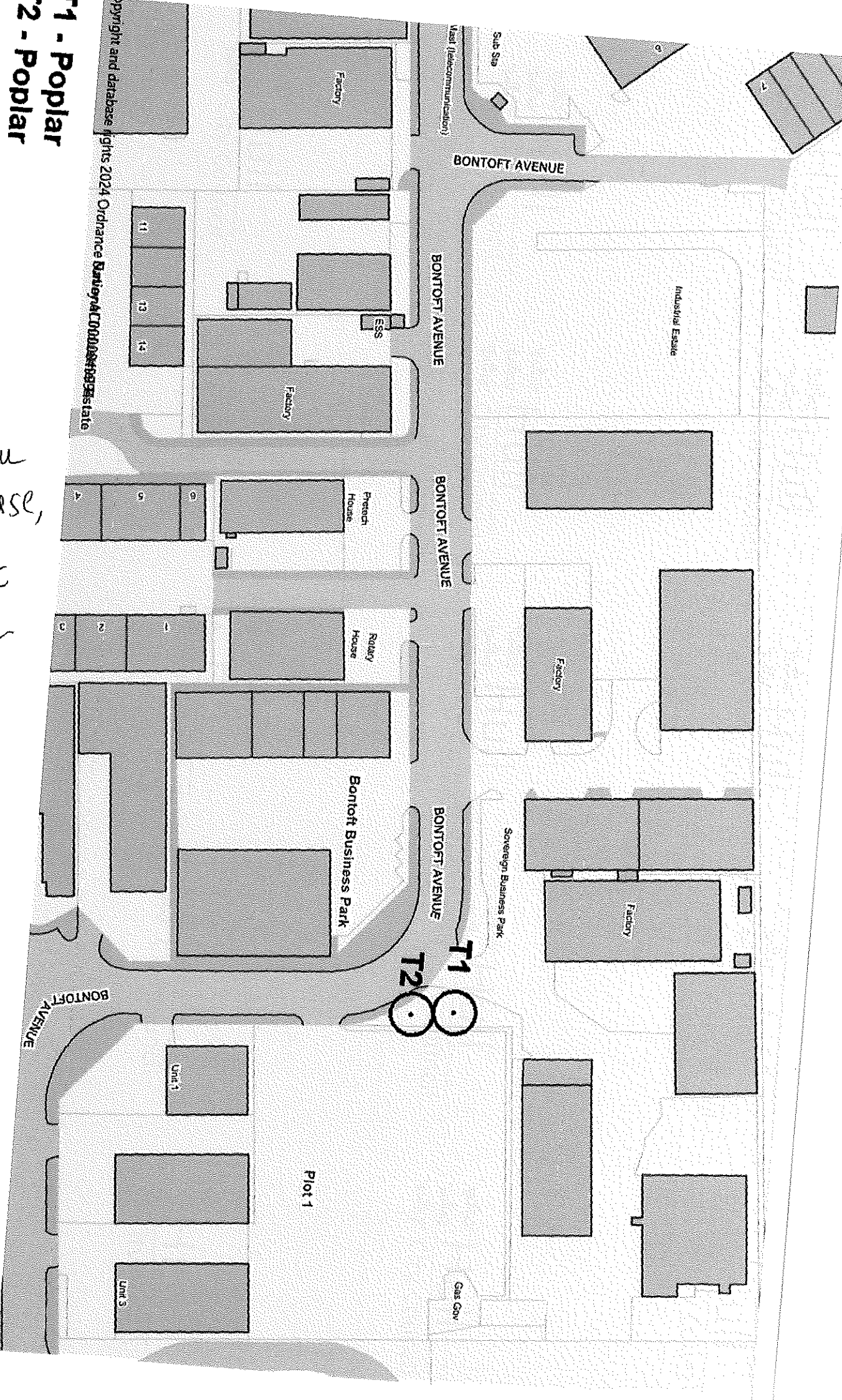


Scale : 1:1063


Organisation	Hull City Council
Department	Planning Department
	Not Set
Date	27 April 2015

T1 - Poplar
T2 - Poplar

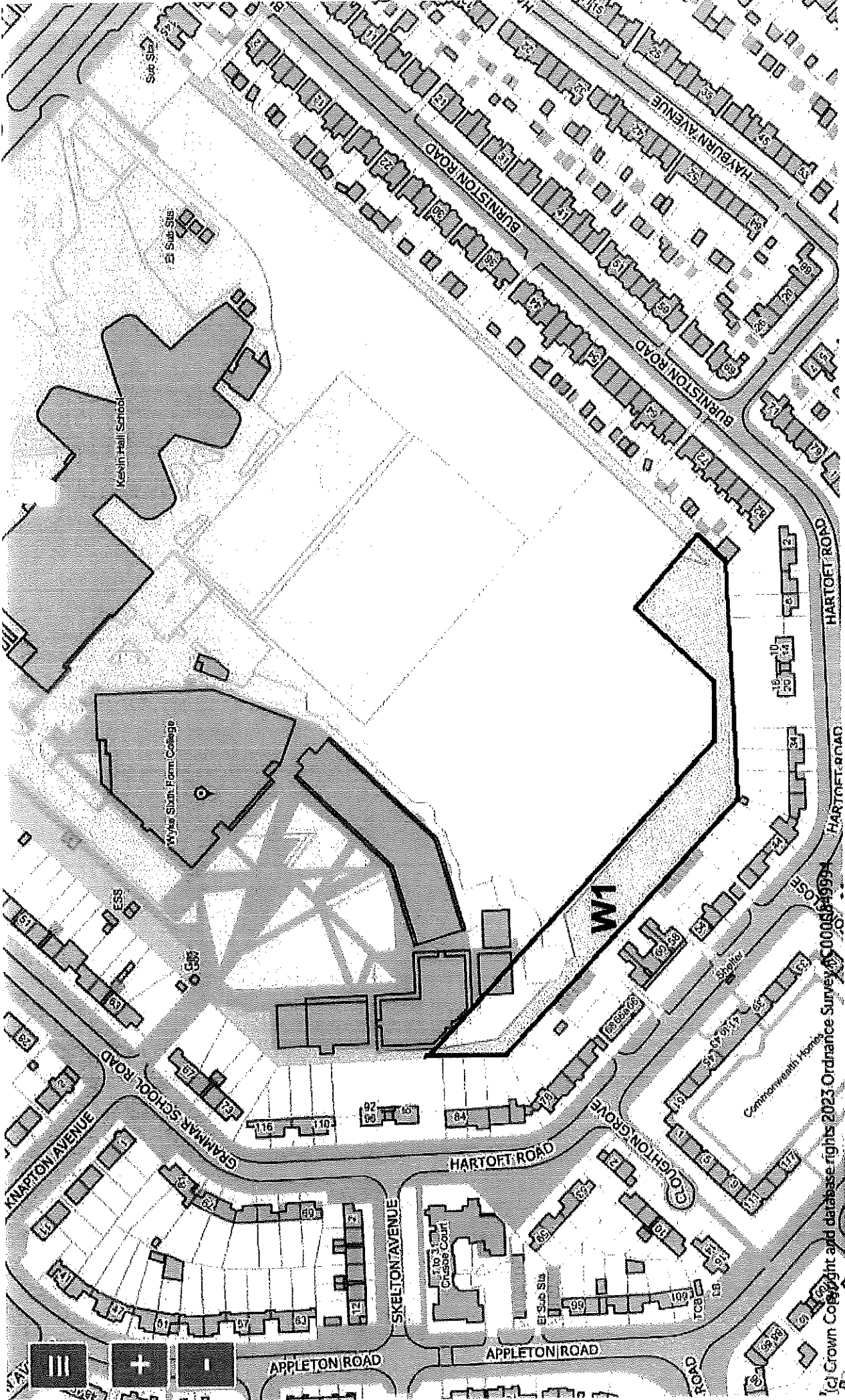
Lardau
House,
Bontoft
Avenue



Copyright and database rights 2024 Ordnance Survey 00008409381 state

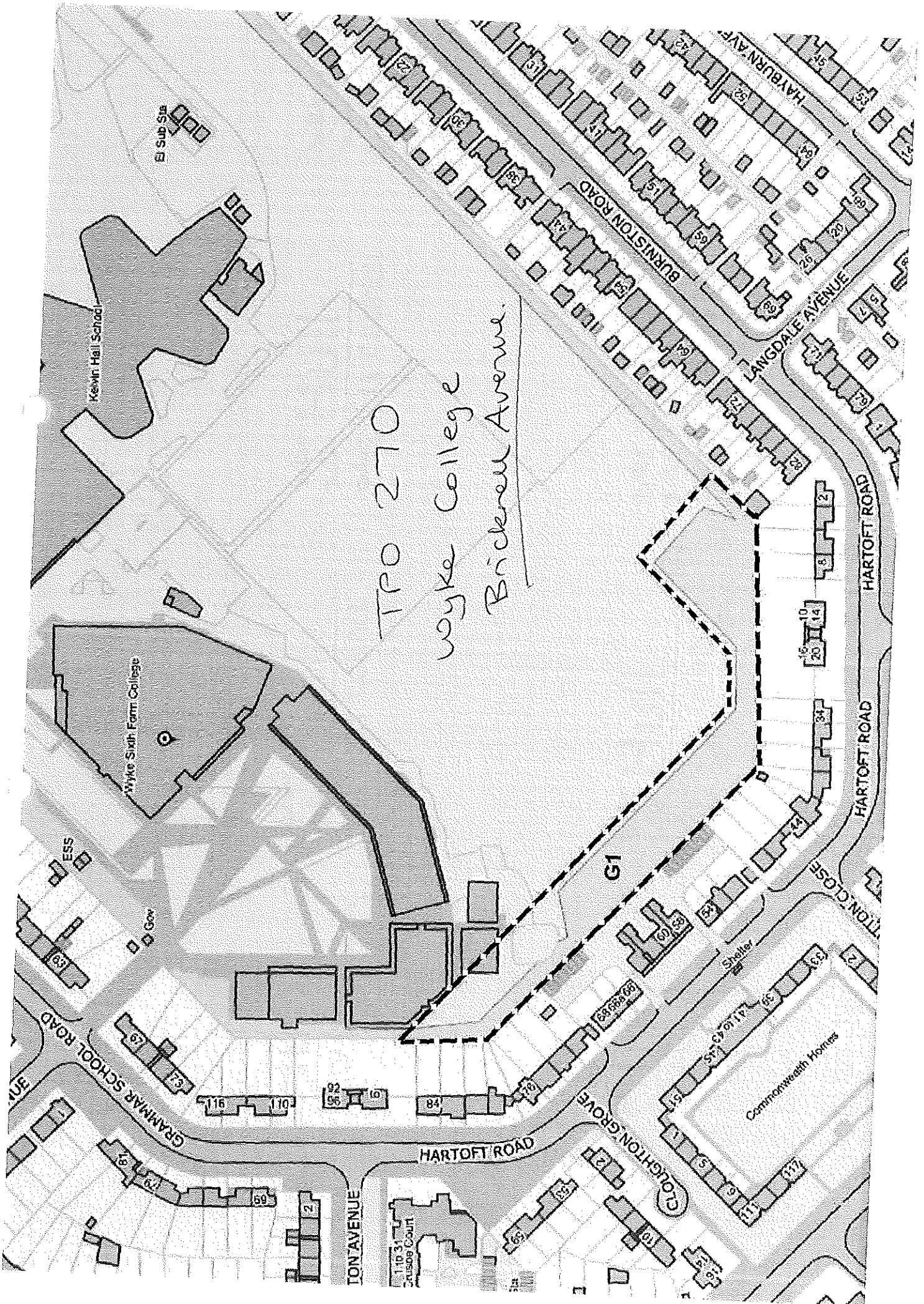


Wyke College, Bocknell Avenue TPO 277



W1 = Woodland of mixed hardwoods at Wyke College

© Crown Copyright and database rights 2023 Ordnance Survey 10000849994



TPO 270

Woyke College

Brickell Avenue

Keelin Hill School

Woyke Sixth Form College

El Sub Sta

HARTOFT ROAD

G1

HARTOFT ROAD

HARTOFT ROAD

HARTOFT ROAD

HARTOFT ROAD

HARTOFT ROAD

HARTOFT ROAD

Commonwealth Homes

Shelter

110 31
2-3-5-6-7-8-9-10-11-12-13-14-15-16-17-18-19-20-21-22-23-24-25-26-27-28-29-30-31-32-33-34-35-36-37-38-39-40-41-42-43-44-45-46-47-48-49-50-51-52-53-54-55-56-57-58-59-60-61-62-63-64-65-66-67-68-69-70-71-72-73-74-75-76-77-78-79-80-81-82-83-84-85-86-87-88-89-90-91-92-93-94-95-96-97-98-99-100-101-102-103-104-105-106-107-108-109-110-111-112-113-114-115-116-117-118-119-120-121-122-123-124-125-126-127-128-129-130-131-132-133-134-135-136-137-138-139-140-141-142-143-144-145-146-147-148-149-150-151-152-153-154-155-156-157-158-159-160-161-162-163-164-165-166-167-168-169-170-171-172-173-174-175-176-177-178-179-180-181-182-183-184-185-186-187-188-189-190-191-192-193-194-195-196-197-198-199-200-201-202-203-204-205-206-207-208-209-210-211-212-213-214-215-216-217-218-219-220-221-222-223-224-225-226-227-228-229-230-231-232-233-234-235-236-237-238-239-240-241-242-243-244-245-246-247-248-249-250-251-252-253-254-255-256-257-258-259-260-261-262-263-264-265-266-267-268-269-270-271-272-273-274-275-276-277-278-279-280-281-282-283-284-285-286-287-288-289-290-291-292-293-294-295-296-297-298-299-300-301-302-303-304-305-306-307-308-309-310-311-312-313-314-315-316-317-318-319-320-321-322-323-324-325-326-327-328-329-330-331-332-333-334-335-336-337-338-339-340-341-342-343-344-345-346-347-348-349-350-351-352-353-354-355-356-357-358-359-360-361-362-363-364-365-366-367-368-369-370-371-372-373-374-375-376-377-378-379-380-381-382-383-384-385-386-387-388-389-390-391-392-393-394-395-396-397-398-399-400-401-402-403-404-405-406-407-408-409-410-411-412-413-414-415-416-417-418-419-420-421-422-423-424-425-426-427-428-429-430-431-432-433-434-435-436-437-438-439-440-441-442-443-444-445-446-447-448-449-450-451-452-453-454-455-456-457-458-459-460-461-462-463-464-465-466-467-468-469-470-471-472-473-474-475-476-477-478-479-480-481-482-483-484-485-486-487-488-489-490-491-492-493-494-495-496-497-498-499-500-501-502-503-504-505-506-507-508-509-510-511-512-513-514-515-516-517-518-519-520-521-522-523-524-525-526-527-528-529-530-531-532-533-534-535-536-537-538-539-540-541-542-543-544-545-546-547-548-549-550-551-552-553-554-555-556-557-558-559-560-561-562-563-564-565-566-567-568-569-570-571-572-573-574-575-576-577-578-579-580-581-582-583-584-585-586-587-588-589-590-591-592-593-594-595-596-597-598-599-600-601-602-603-604-605-606-607-608-609-610-611-612-613-614-615-616-617-618-619-620-621-622-623-624-625-626-627-628-629-630-631-632-633-634-635-636-637-638-639-640-641-642-643-644-645-646-647-648-649-650-651-652-653-654-655-656-657-658-659-660-661-662-663-664-665-666-667-668-669-670-671-672-673-674-675-676-677-678-679-680-681-682-683-684-685-686-687-688-689-690-691-692-693-694-695-696-697-698-699-700-701-702-703-704-705-706-707-708-709-710-711-712-713-714-715-716-717-718-719-720-721-722-723-724-725-726-727-728-729-730-731-732-733-734-735-736-737-738-739-740-741-742-743-744-745-746-747-748-749-750-751-752-753-754-755-756-757-758-759-760-761-762-763-764-765-766-767-768-769-770-771-772-773-774-775-776-777-778-779-780-781-782-783-784-785-786-787-788-789-790-791-792-793-794-795-796-797-798-799-800-801-802-803-804-805-806-807-808-809-810-811-812-813-814-815-816-817-818-819-820-821-822-823-824-825-826-827-828-829-830-831-832-833-834-835-836-837-838-839-840-841-842-843-844-845-846-847-848-849-850-851-852-853-854-855-856-857-858-859-860-861-862-863-864-865-866-867-868-869-870-871-872-873-874-875-876-877-878-879-880-881-882-883-884-885-886-887-888-889-890-891-892-893-894-895-896-897-898-899-900-901-902-903-904-905-906-907-908-909-910-911-912-913-914-915-916-917-918-919-920-921-922-923-924-925-926-927-928-929-930-931-932-933-934-935-936-937-938-939-940-941-942-943-944-945-946-947-948-949-950-951-952-953-954-955-956-957-958-959-960-961-962-963-964-965-966-967-968-969-970-971-972-973-974-975-976-977-978-979-980-981-982-983-984-985-986-987-988-989-990-991-992-993-994-995-996-997-998-999-1000



ARBORICULTURAL SURVEY/ASSESSMENT

DATE: - 01.07.19

ADDRESS: - 121 Bricknell Av


OWNERSHIP: - Private

ASSESSED BY: - A Sivell-Thompson

LOCATION: -

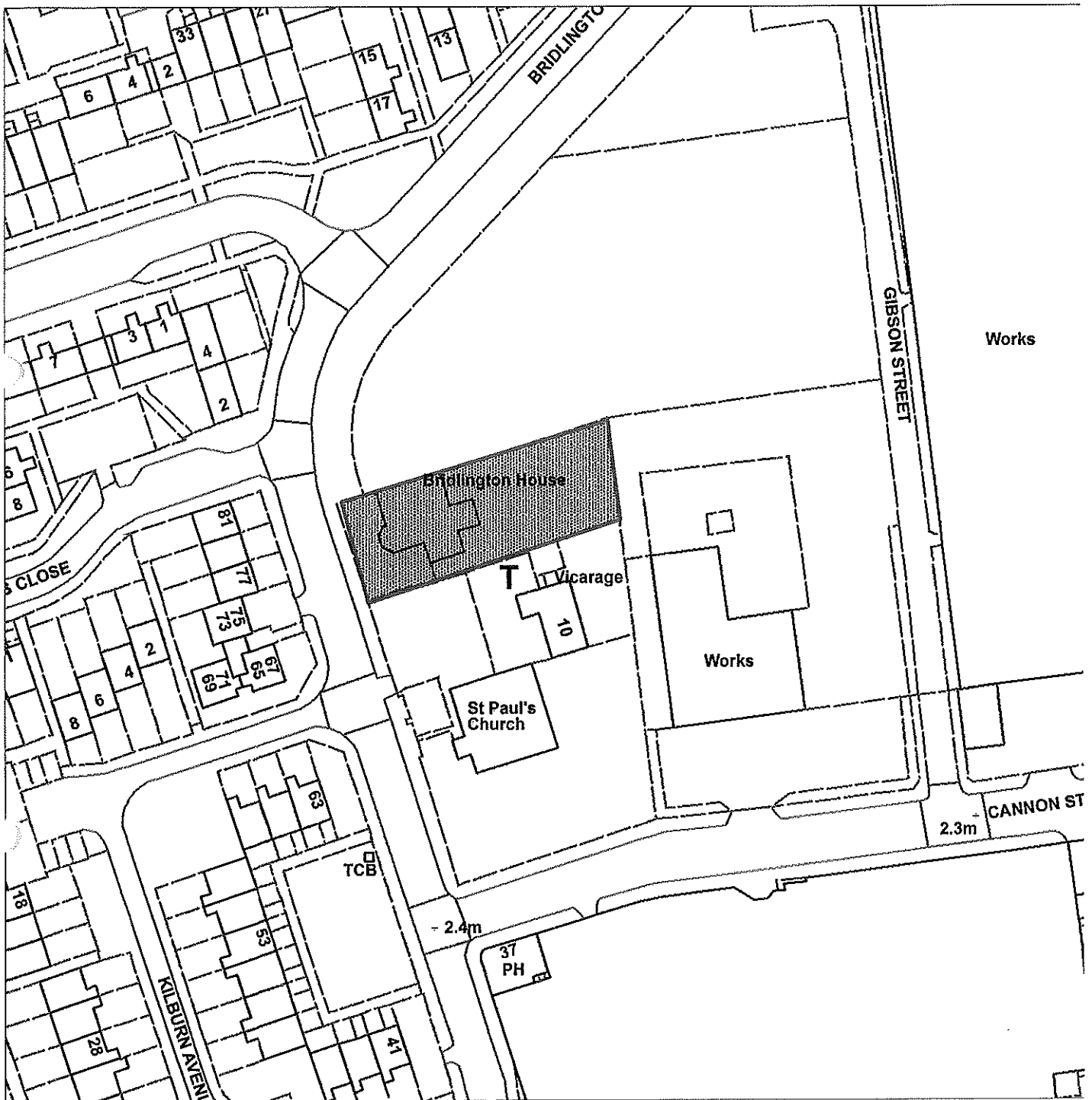
T1 on the map

MAP (not to scale)



TPO25 Bridlington Avenue

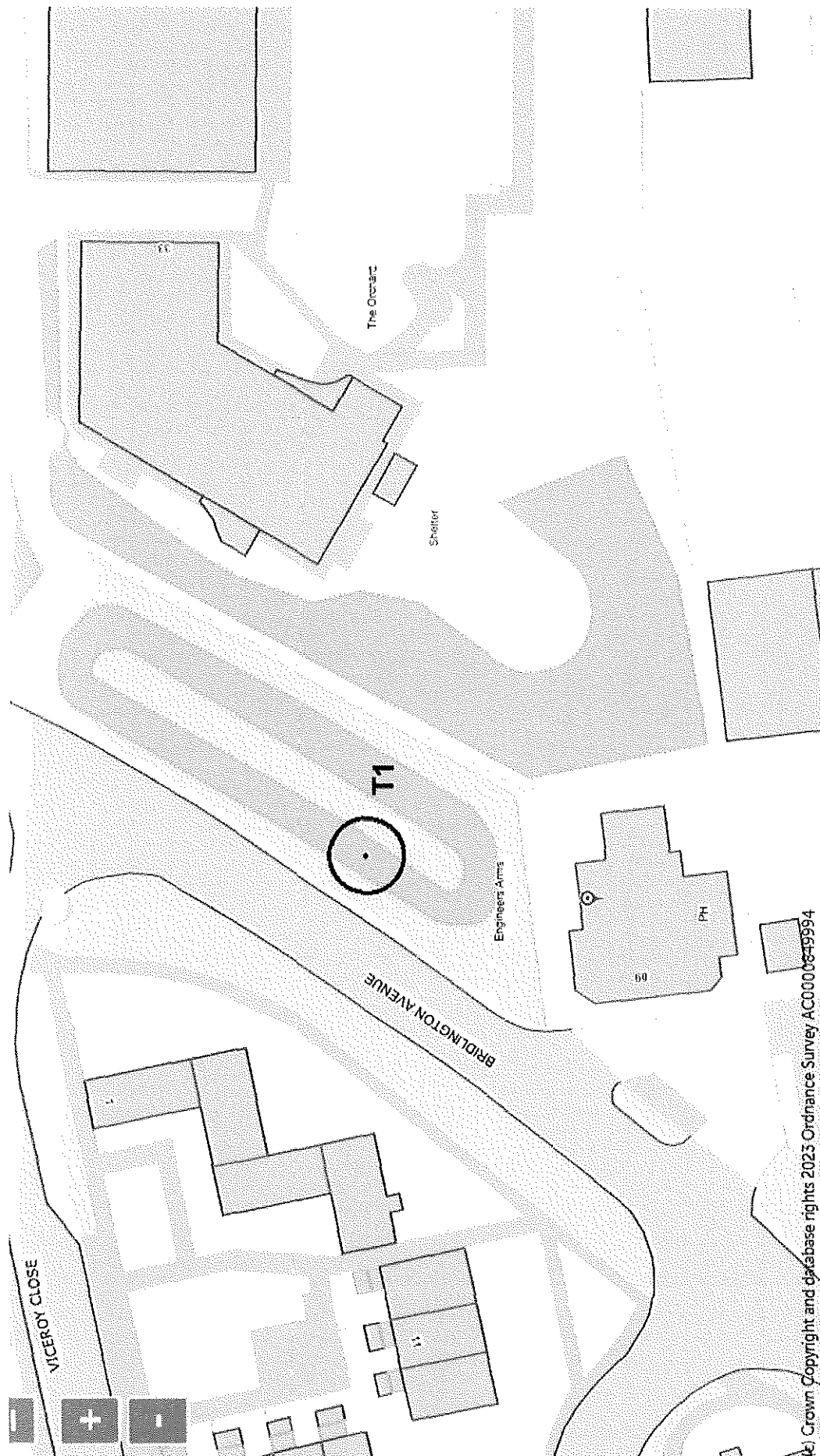
Not Set



Scale : 1:1063

Organisation	Hull City Council
Department	Planning
	Not Set
Date	28 April 2015

Bridlington Avenue, land to north
of former Engineers Arms.

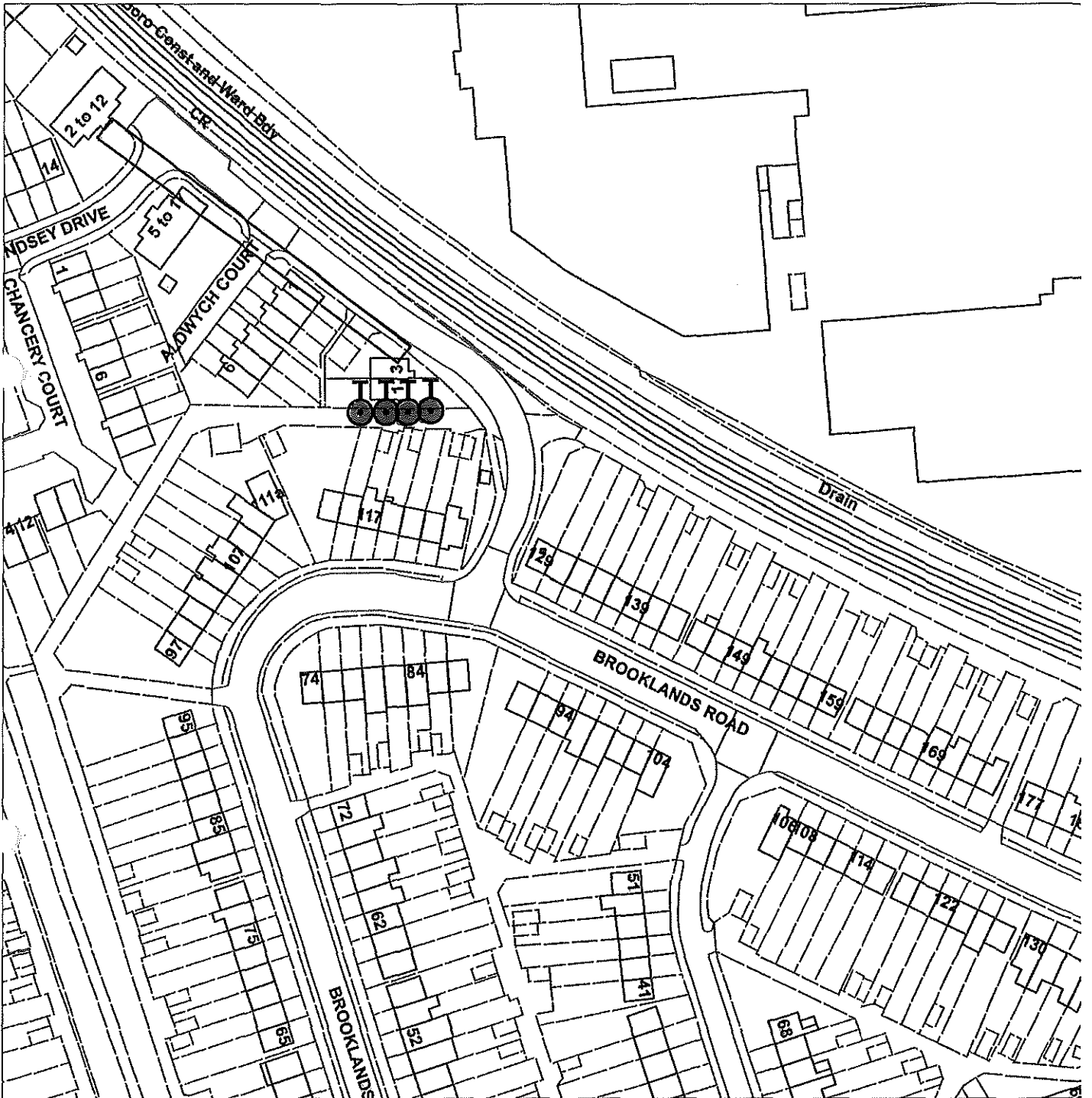


© Crown Copyright and database rights 2023 Ordnance Survey AC0000849994

T1 = mature Sycamore tree

TPO 60 Brooklands Road, Land to the north of

Not Set

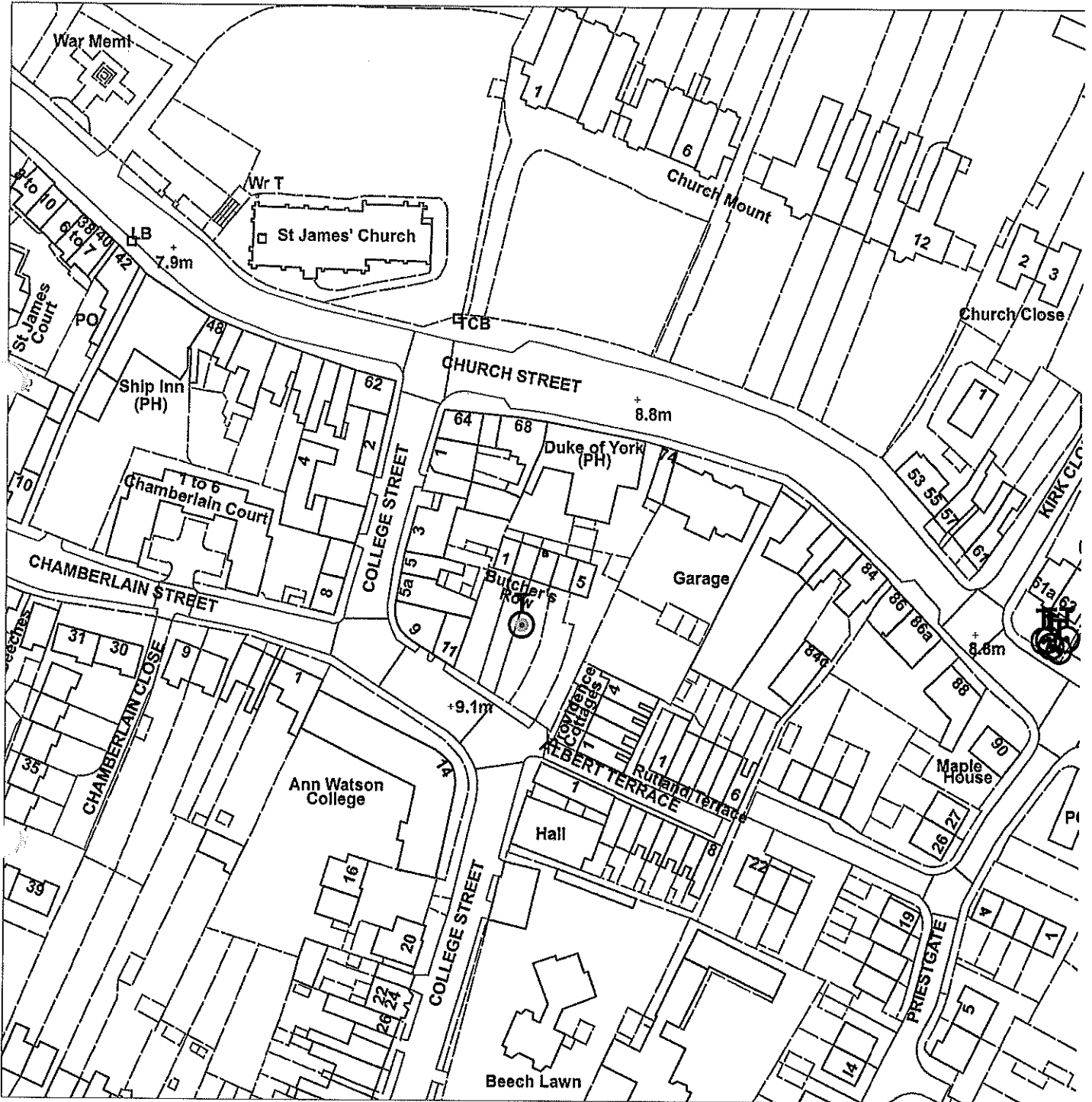


Scale : 1:1248

Organisation	Hull City Council
Department	Planning Department
	Not Set
Date	27 April 2015

TPO 194 3 Butchers Row

Not Set



Scale : 1:1248

Organisation	Hull City Council
Department	Planning Department
	Not Set
Date	27 April 2015