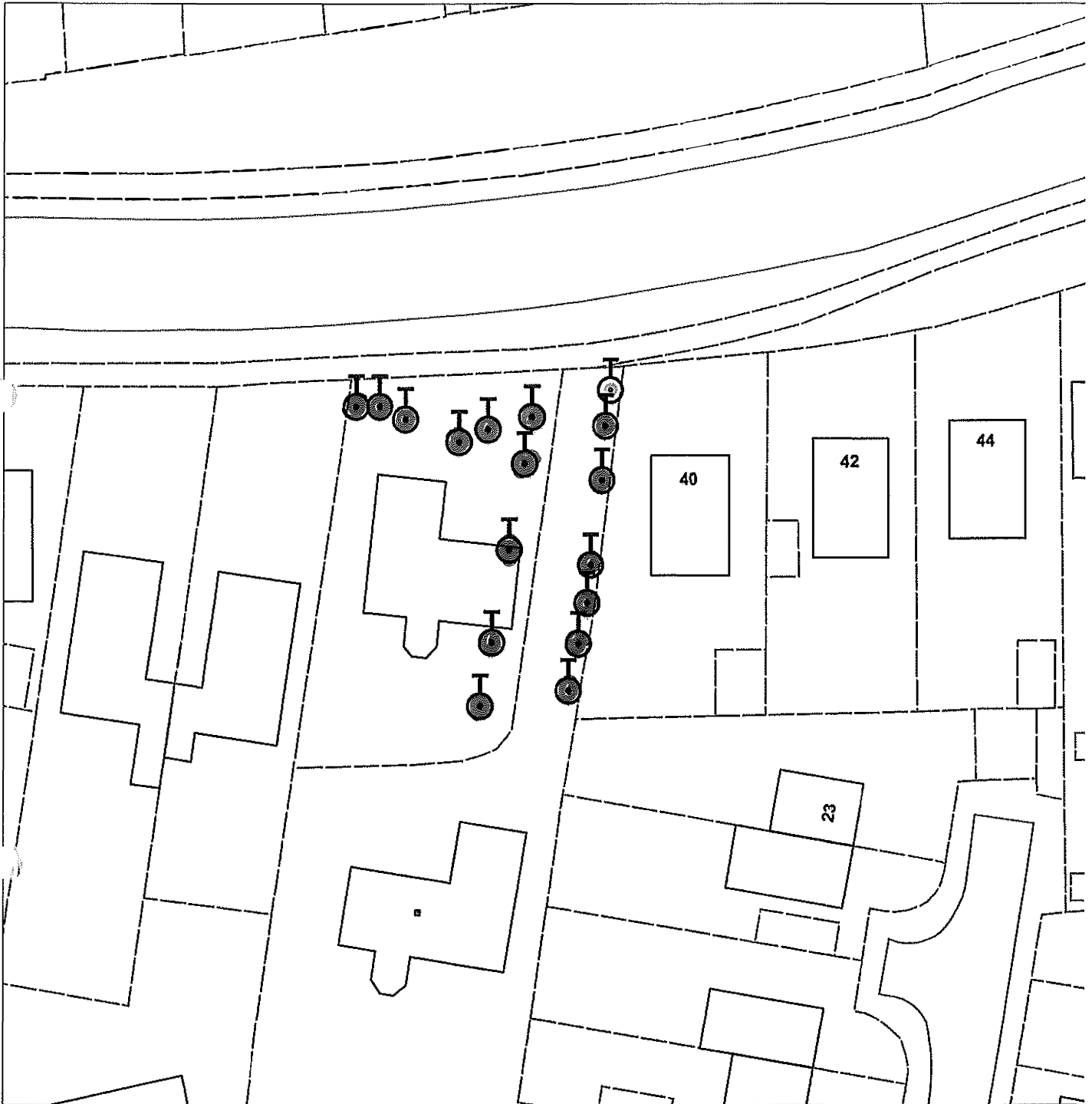


# Tree Preservation Orders M to O

## TPO65 34 Main Road

Not Set



Scale : 1:531

<b>Organisation</b>	Hull City Council
<b>Department</b>	Planning
	Not Set
<b>Date</b>	22 April 2015

# TPO20 Asda, Main Road

Not Set



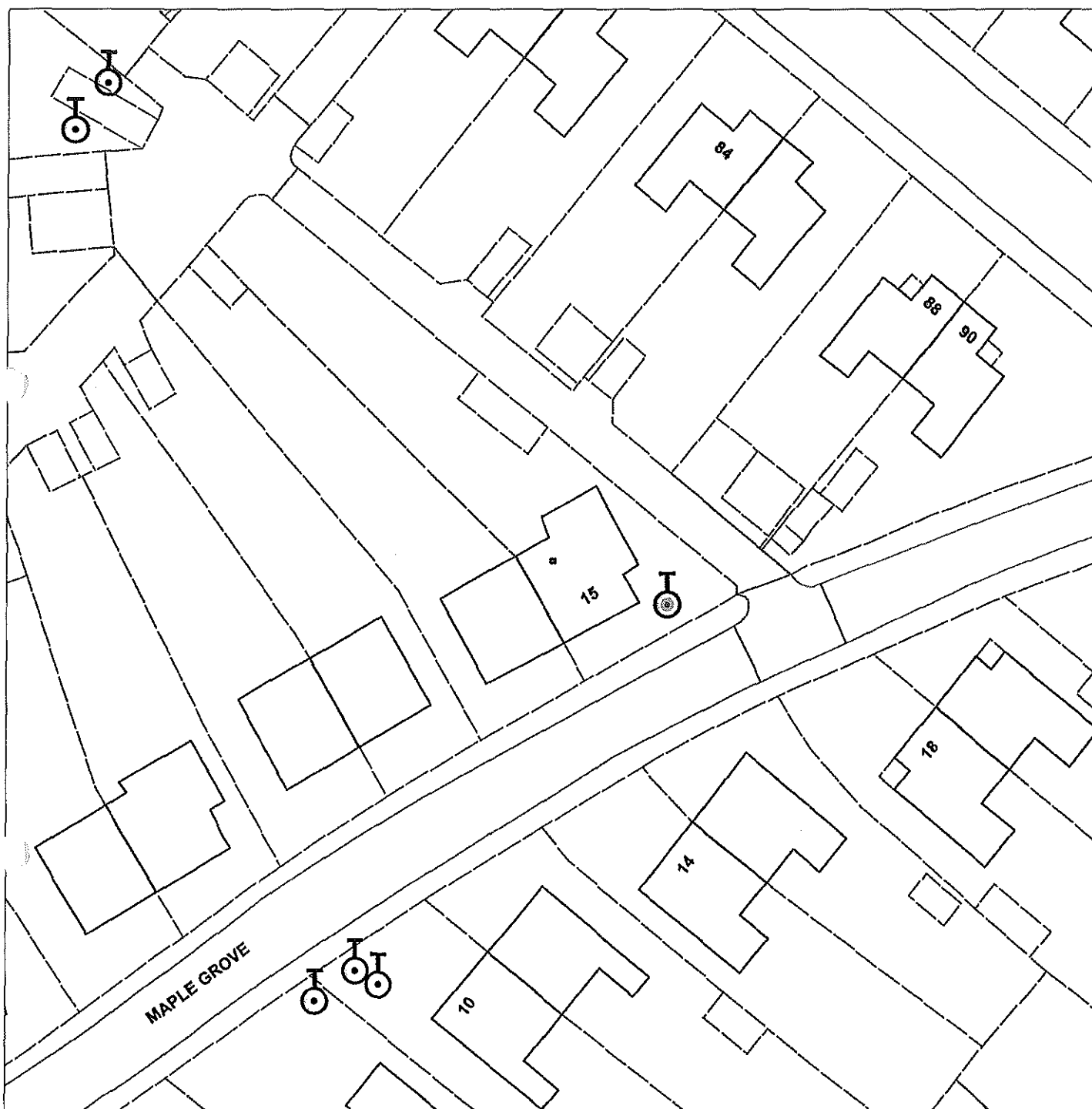
Scale : 1:1063

<b>Organisation</b>	Hull City Council
<b>Department</b>	Planning
	Not Set
<b>Date</b>	22 April 2015

# TPO8 15 Maple Grove



Not Set

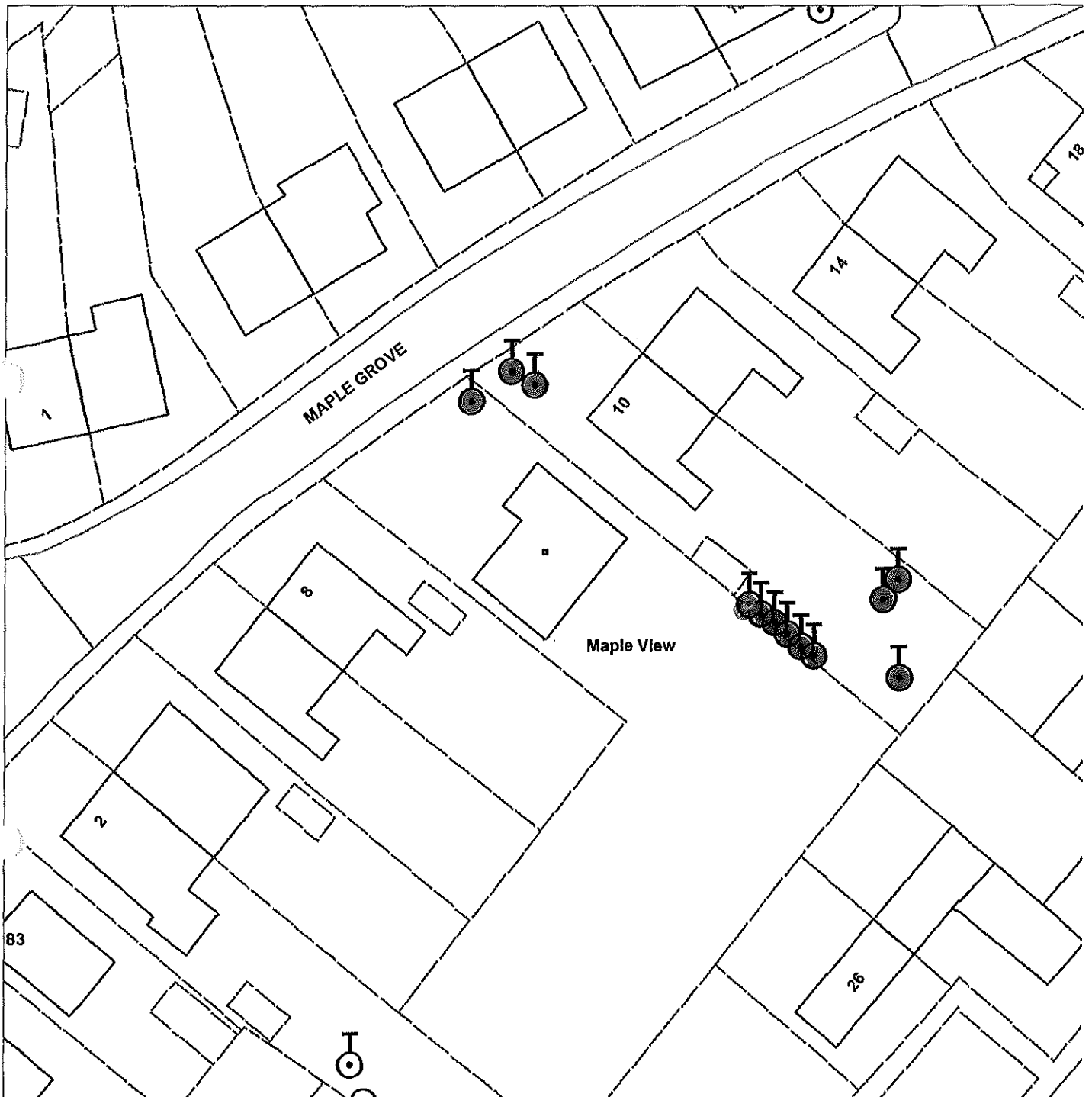


Scale : 1:531

<b>Organisation</b>	Hull City Council
<b>Department</b>	Planning
	Not Set
<b>Date</b>	22 April 2015

# TPO 94 8A/10 Maple Grove

Not Set

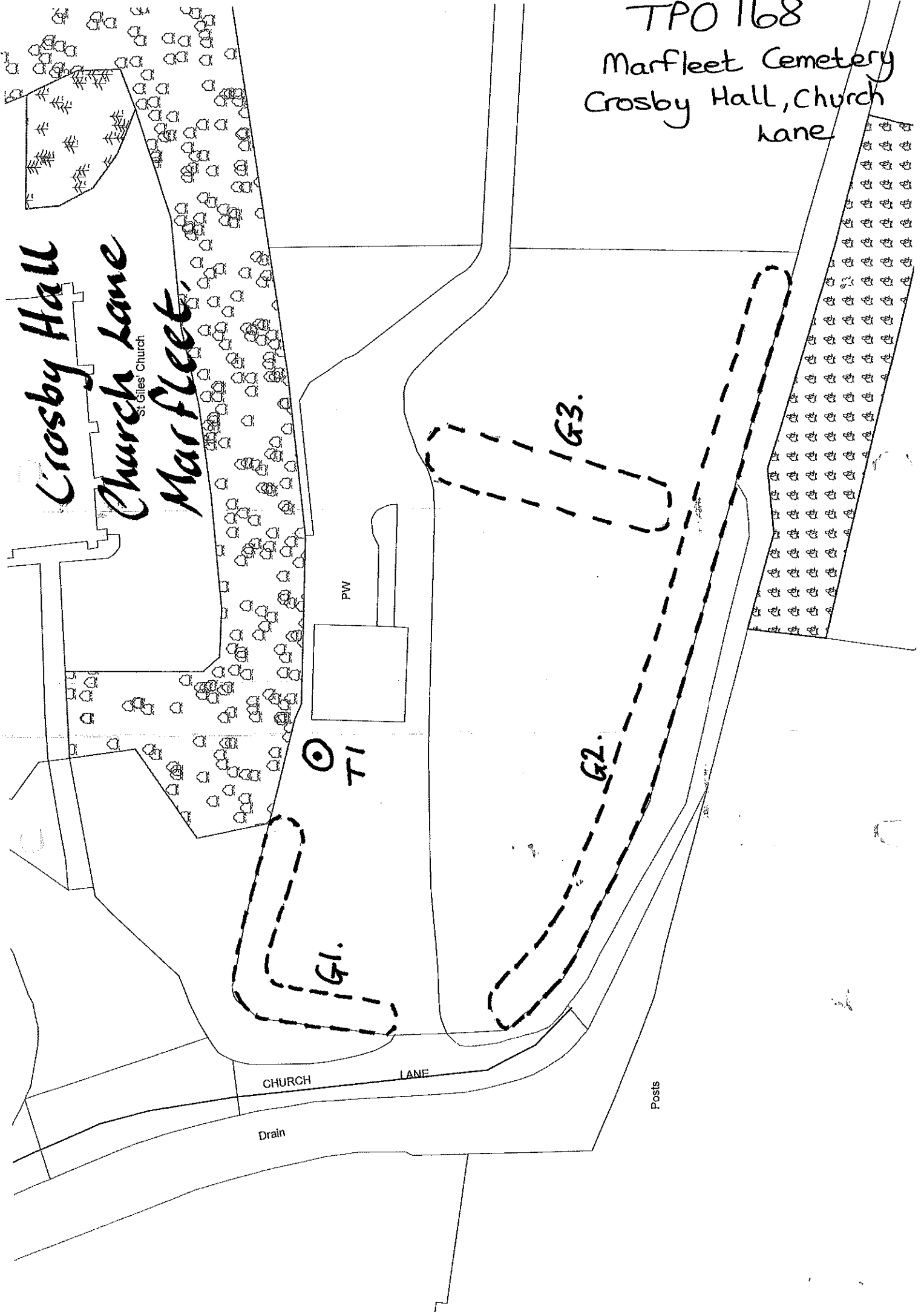


Scale : 1:531

<b>Organisation</b>	Hull City Council
<b>Department</b>	Planning Department
	Not Set
<b>Date</b>	27 April 2015

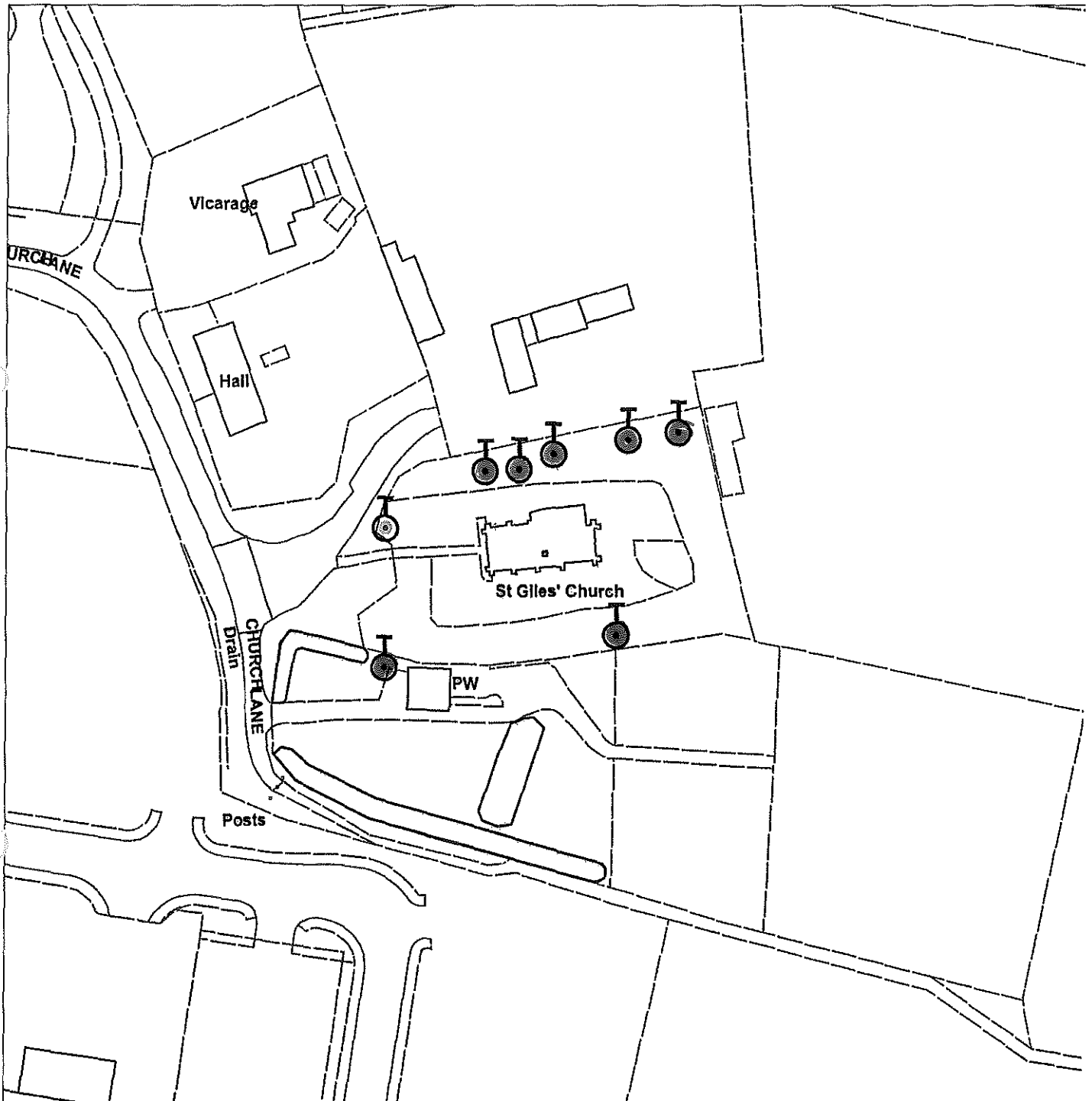
TPO 168  
Marfleet Cemetery  
Crosby Hall, Church  
lane

Crosby Hall  
Church Lane  
St Giles Church  
Marfleet



# TPO64 St Giles Church, Church Lane

Not Set

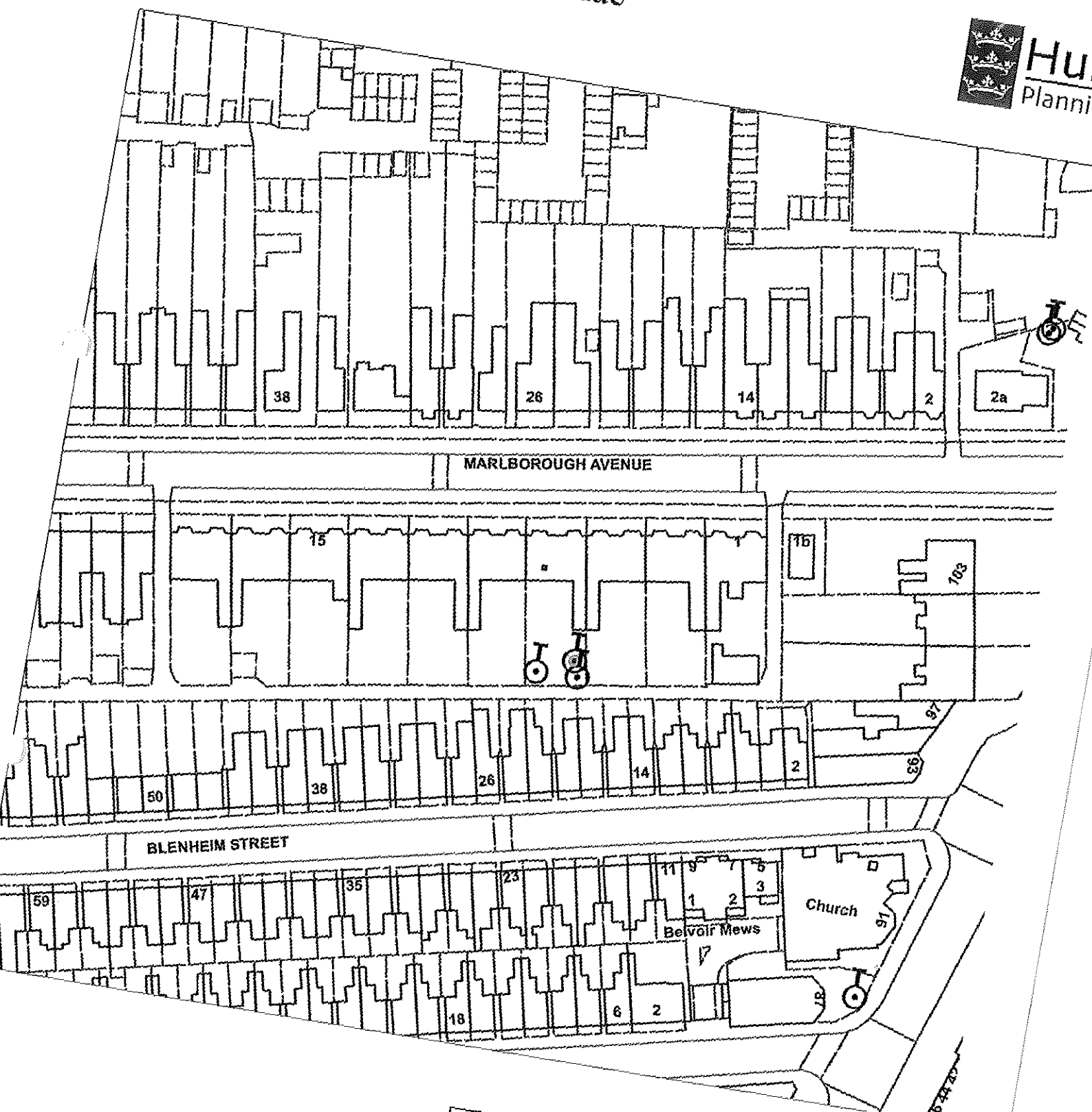


Scale : 1:1063

<b>Organisation</b>	Hull City Council
<b>Department</b>	Planning Department
	Not Set
<b>Date</b>	22 April 2015

# TPO 98 7 Marlborough Avenue

Not Set



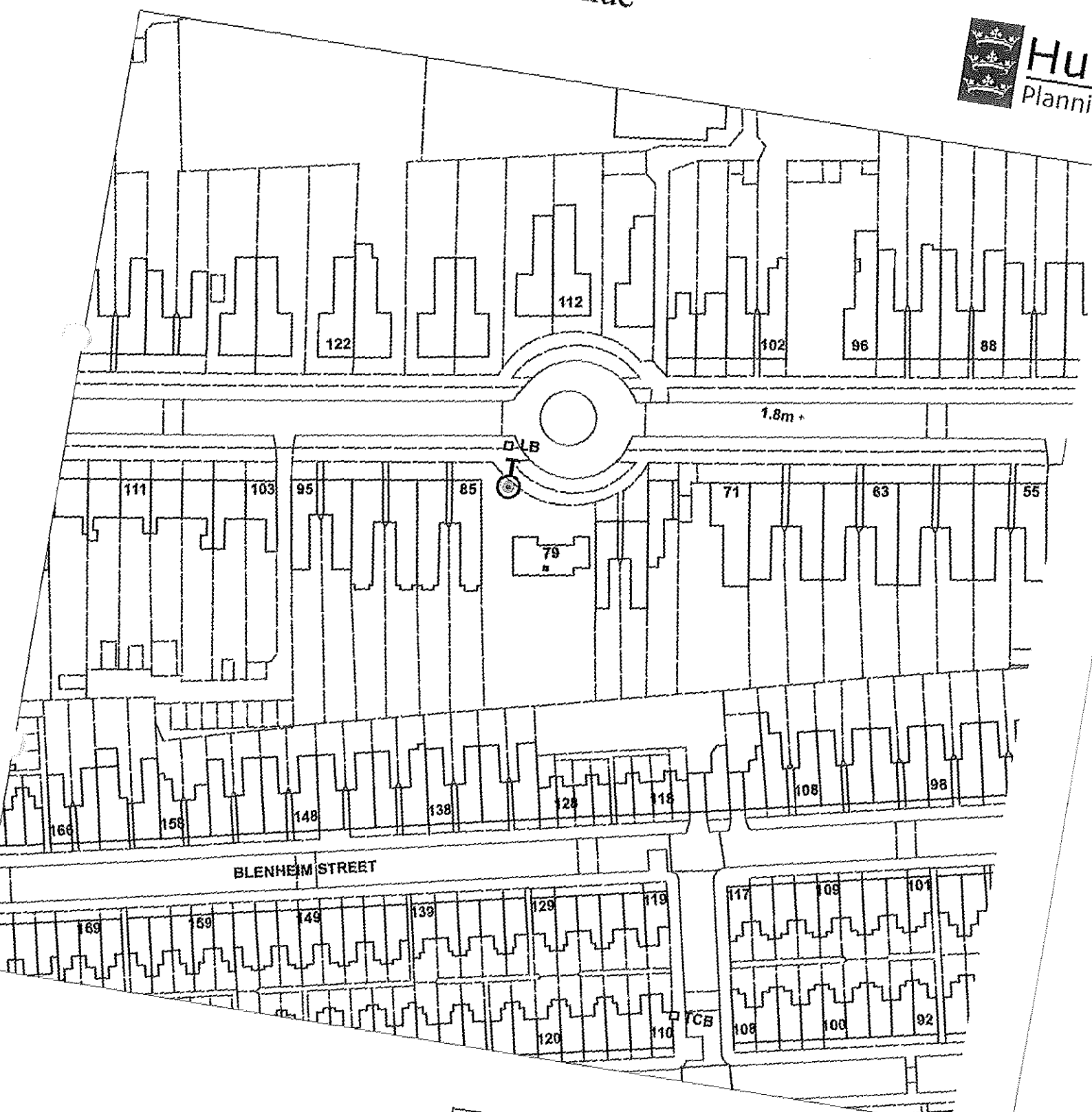
Scale : 1:1063

Organisation	Hull City Council
Department	Planning Department
	Not Set
Date	27 April 2015

Copyright and database rights 2011. Ordnance Survey (372)

# TPO79 79 Marlborough Avenue

Not Set



Scale : 1:1063

Organisation	Hull
Department	Hull City Council
	Not Set
Date	24 April 2015

Copyright and database rights 2011. Ordnance Survey (372)



TPO 264  
113 Marlborough  
Avenue

MARLBOROUGH AVENUE

T1

8

10

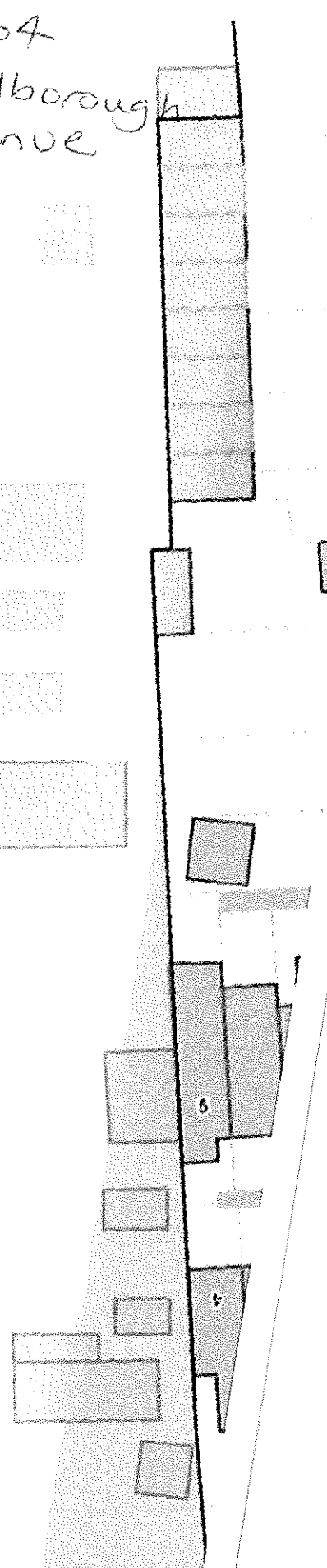
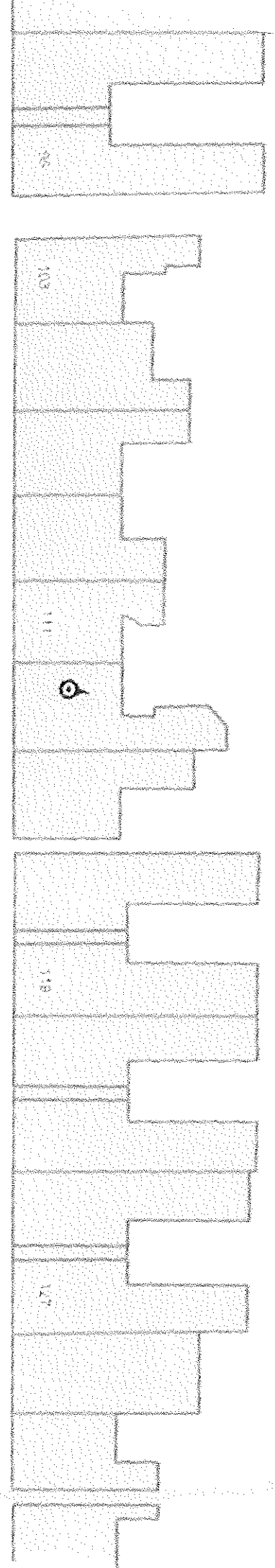
11

118

121

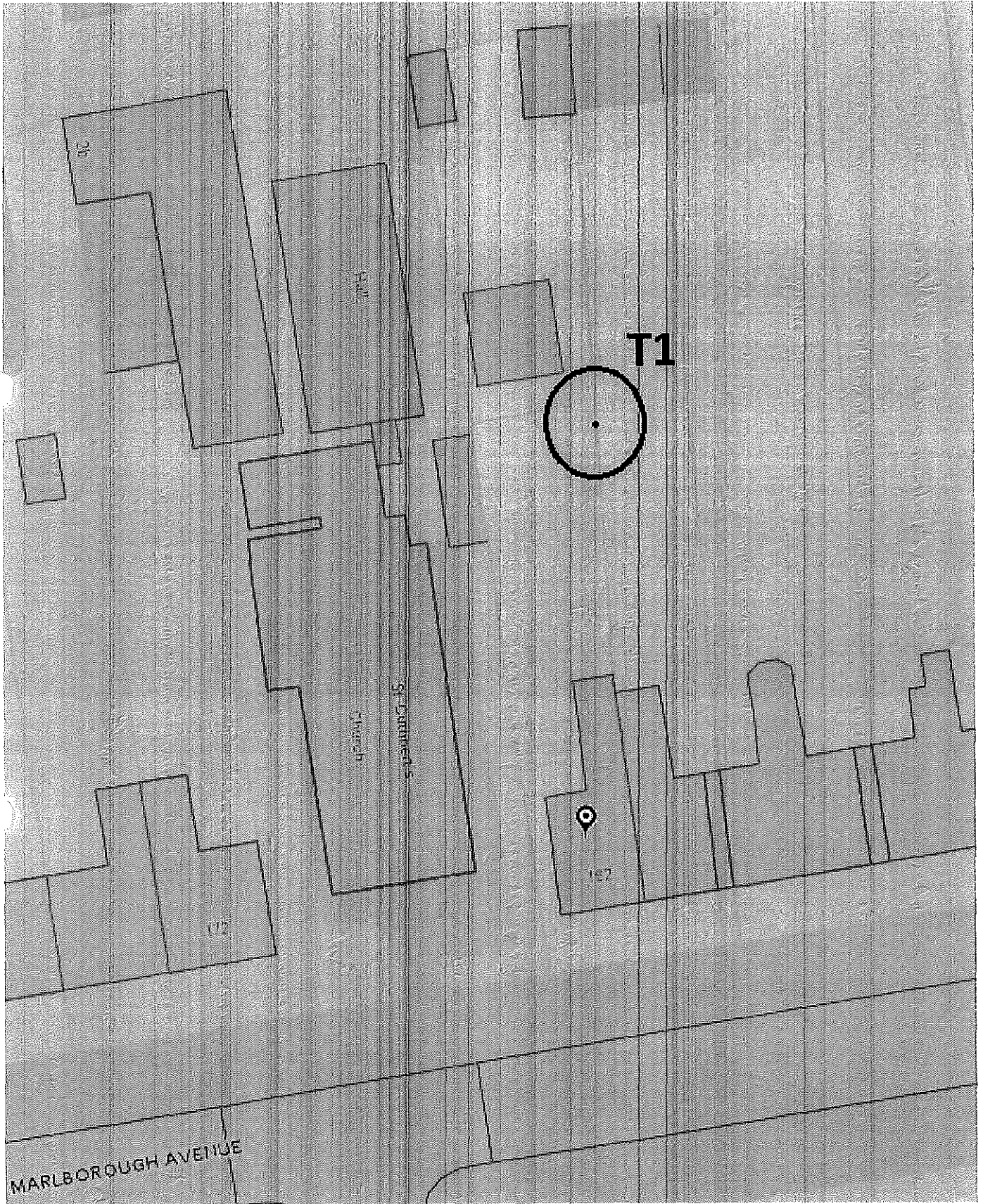
5

4



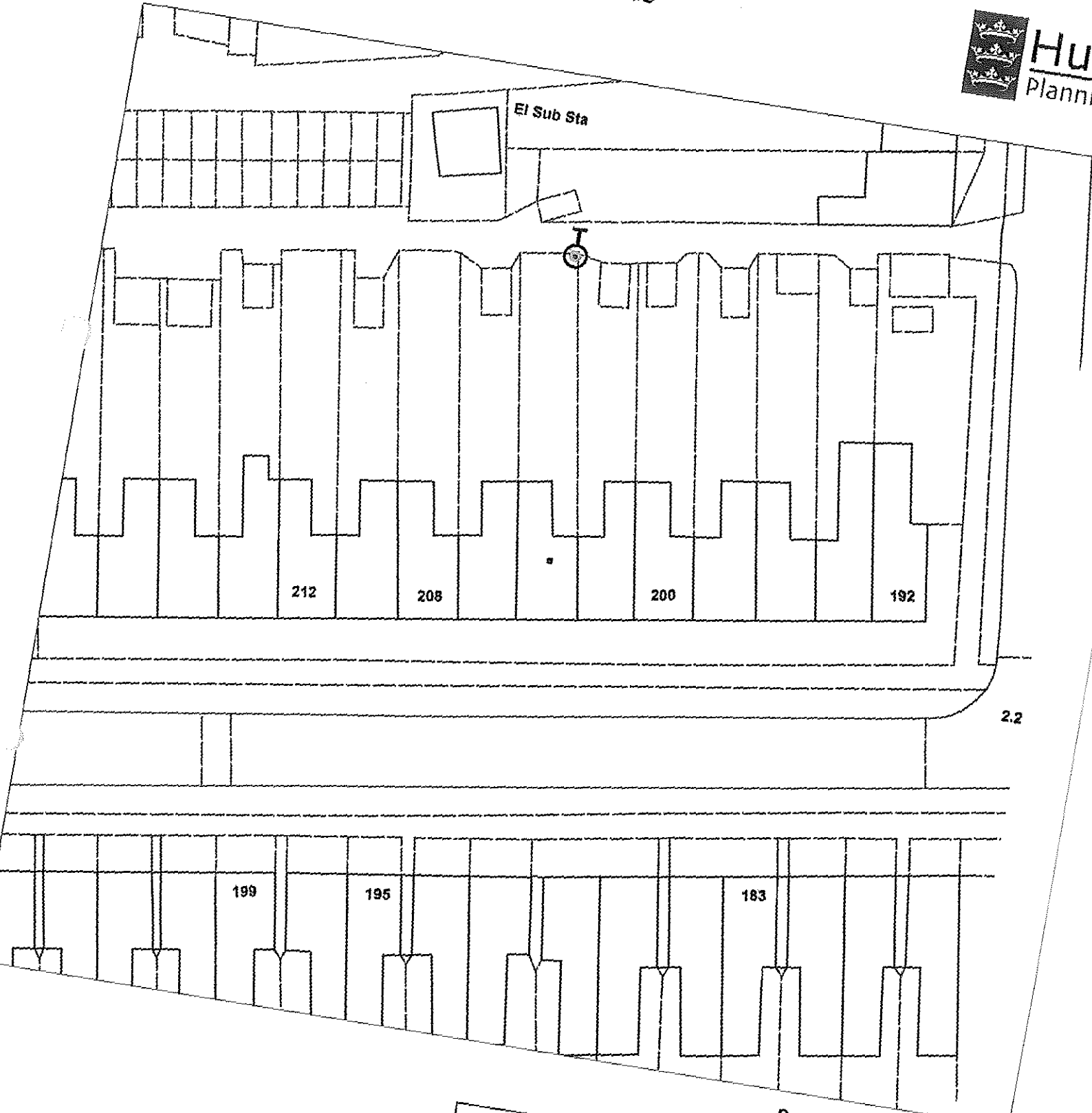
TPO 248

Site Plan – Ash tree to the rear of 160-162 Marlborough Avenue



# TPO50 204 Marlborough Avenue

Not Set



Scale : 1:531

<b>Organisation</b>	Hull City Council
<b>Department</b>	Planning Department
	Not Set
<b>Date</b>	22 April 2015

Copyright and database rights 2011. Ordnance Survey (3372)

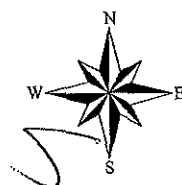
# Land to east of 74 Mitcham Road, Kingston Upon Hull

## Tree Preservation Order No. 212

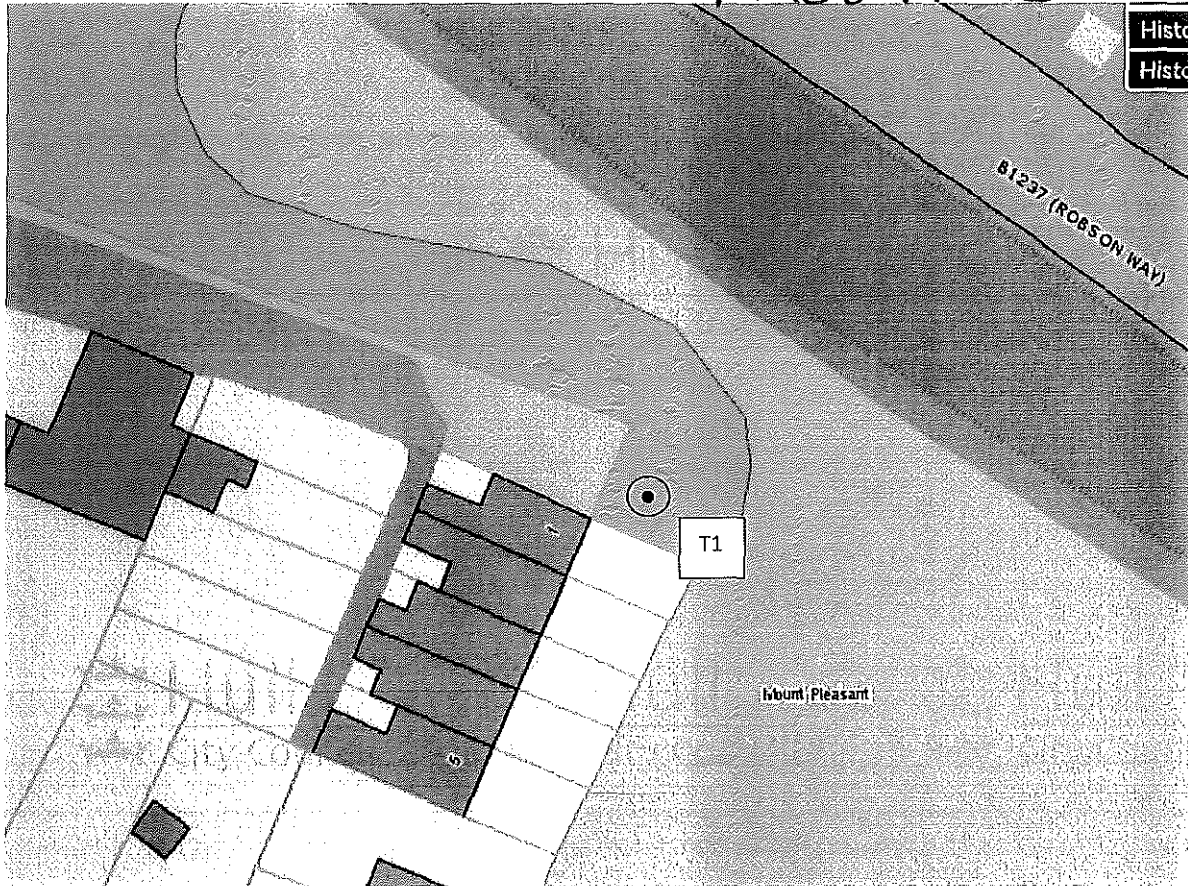


Scale: 1:1,250

Crown copyright and database rights [2011] Ordnance Survey [100023372]



TPO 249  
1 MOUNT PLEASANT.

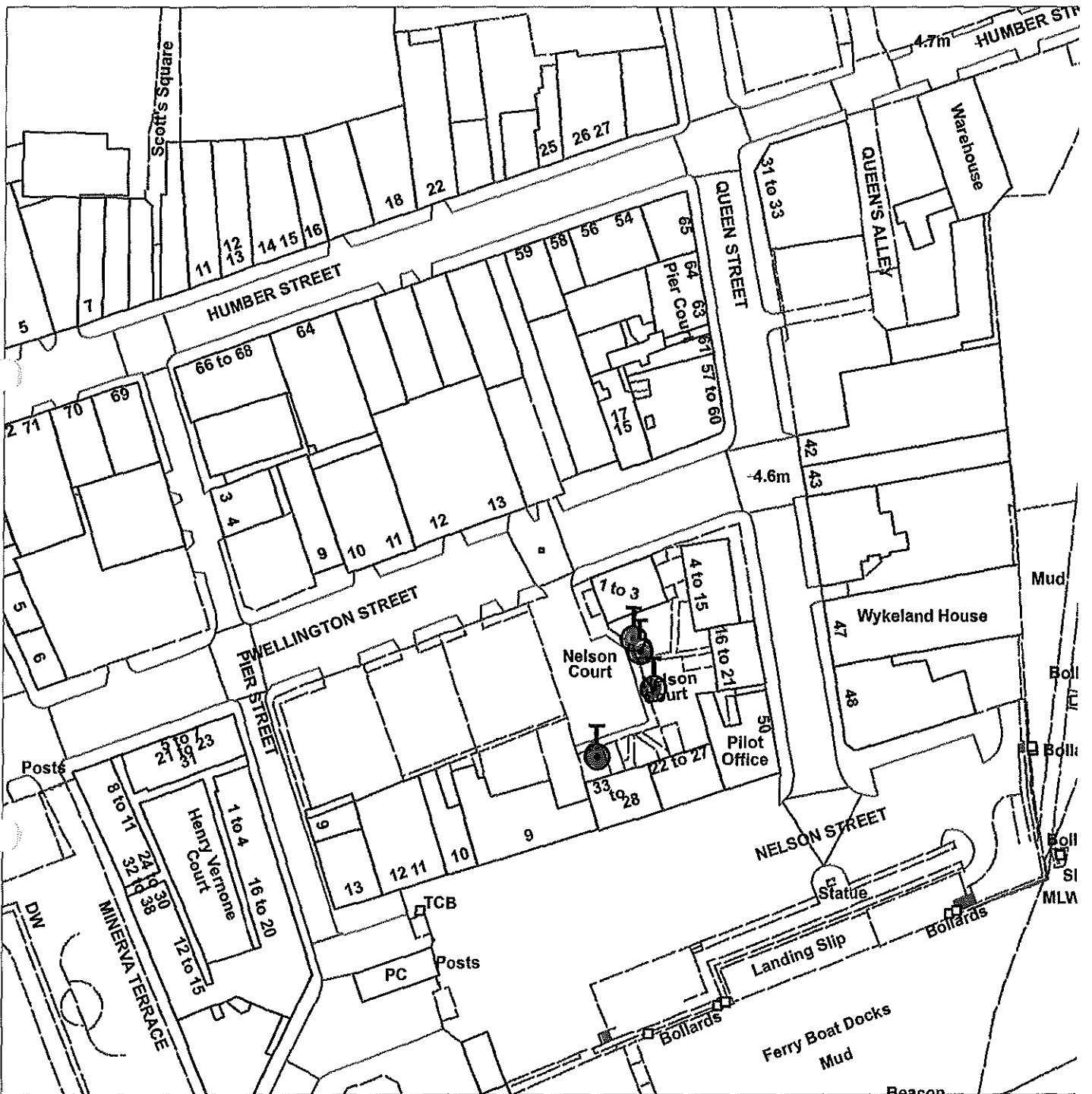


T1: Lime Tree

A mature specimen, which offers some amenity value to the Sutton Village Conservation Area.

# TPO 110 Nelson Court

Not Set

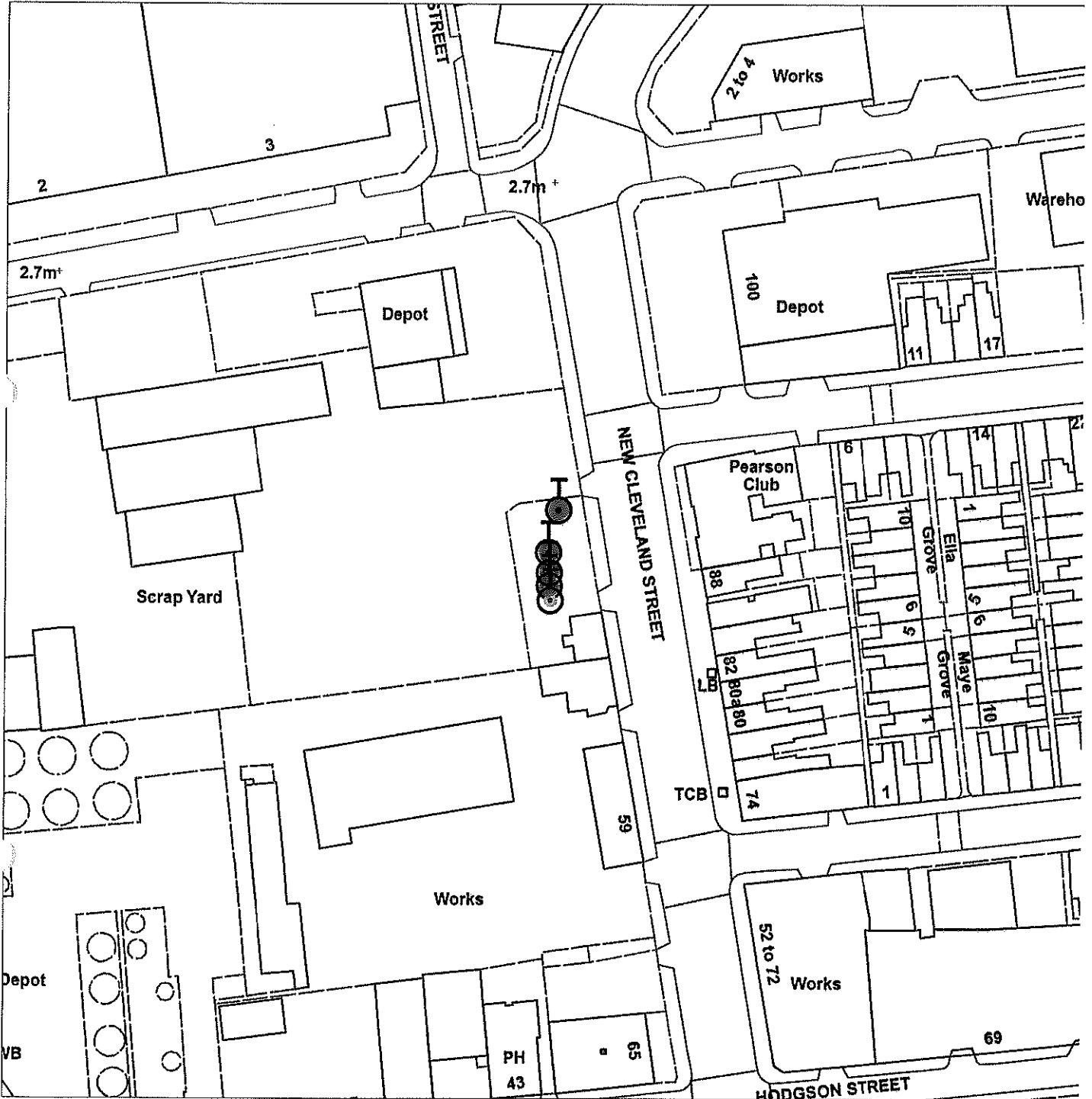


Scale : 1:1063

<b>Organisation</b>	Hull City Council
<b>Department</b>	Planning Department
	Not Set
<b>Date</b>	27 April 2015

# TPO66 West Side of New Cleveland Street

Not Set

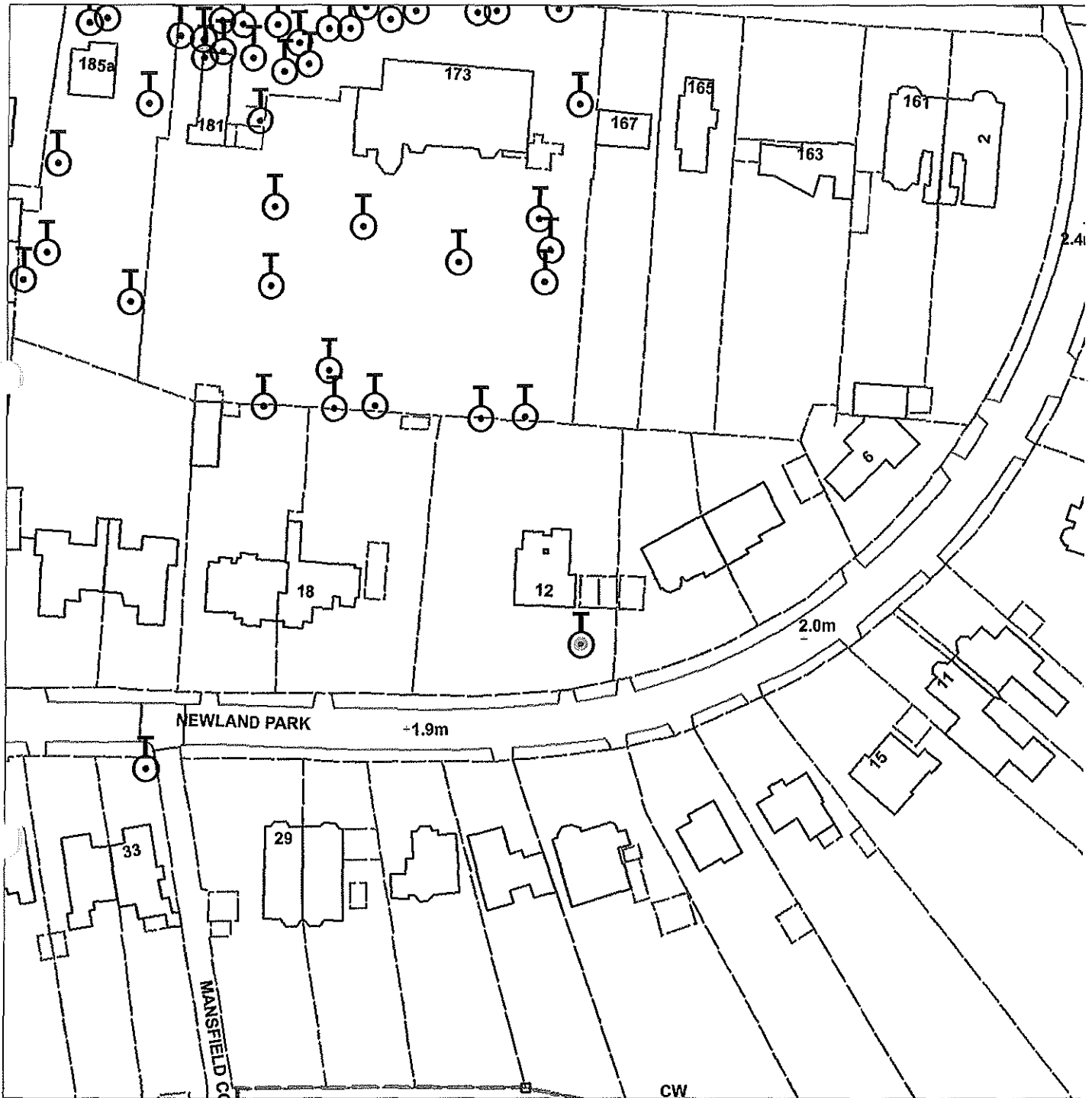


Scale : 1:1063

<b>Organisation</b>	Hull City Council
<b>Department</b>	Planning
	Not Set
<b>Date</b>	22 April 2015

# TPO 103 12 Newland Park

Not Set



Scale : 1:1063


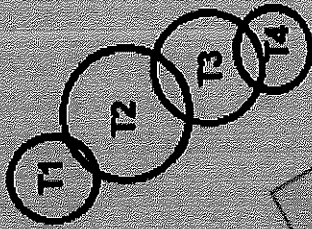
<b>Organisation</b>	Hull City Council
<b>Department</b>	Planning Department
	Not Set
<b>Date</b>	27 April 2015



TPO 255

17 NEWLAND PARK

T1, T3 & T4 - Spruce to be felled  
T2 - Spruce for TPO

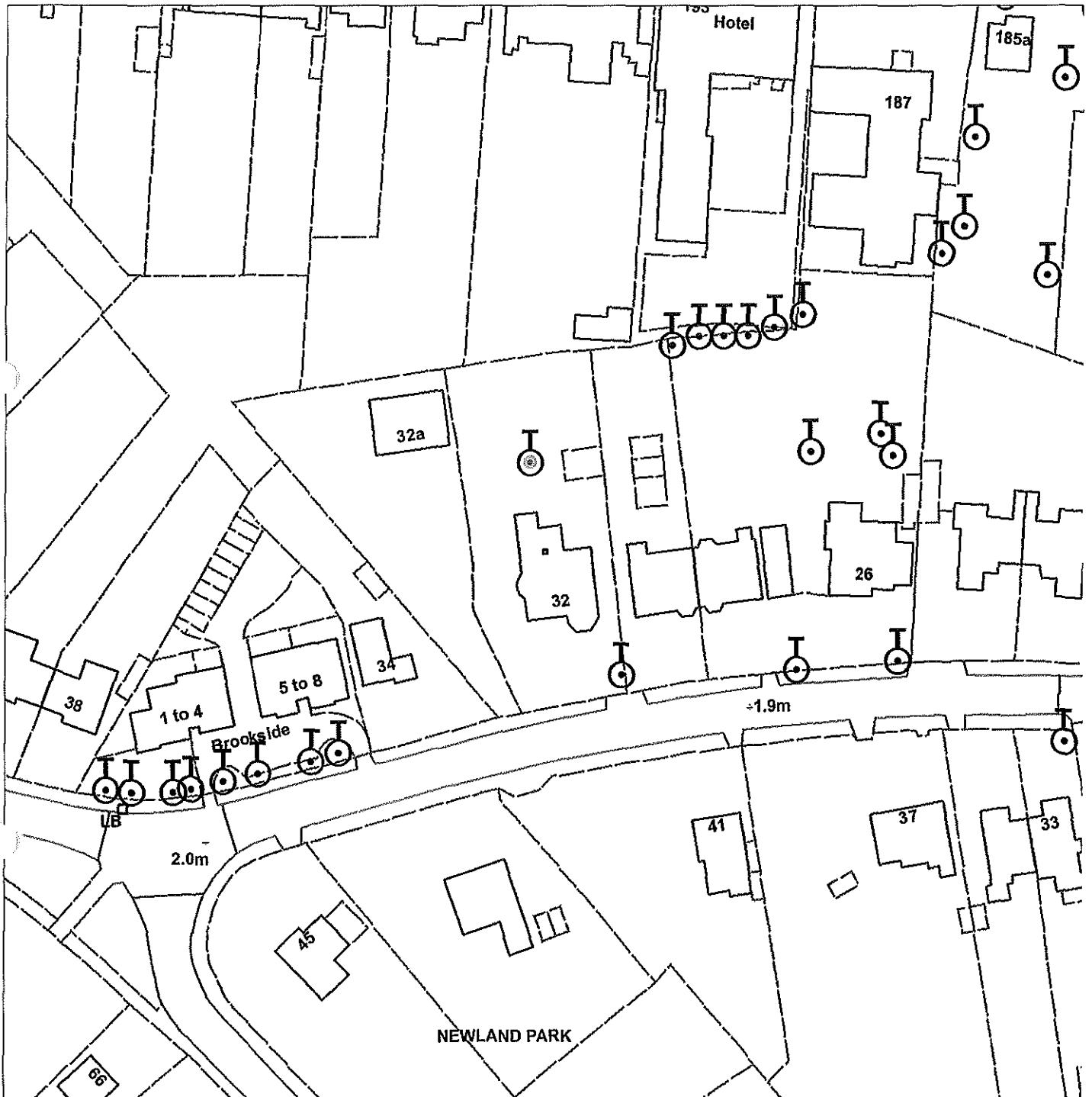




TPO 254  
21 NEWLAND PARK

# TPO 113 32 Newland Park

Not Set



Scale : 1:1063

<b>Organisation</b>	Hull City Council
<b>Department</b>	Planning Department
	Not Set
<b>Date</b>	27 April 2015

# TPO 102 33 Newland Park

Not Set

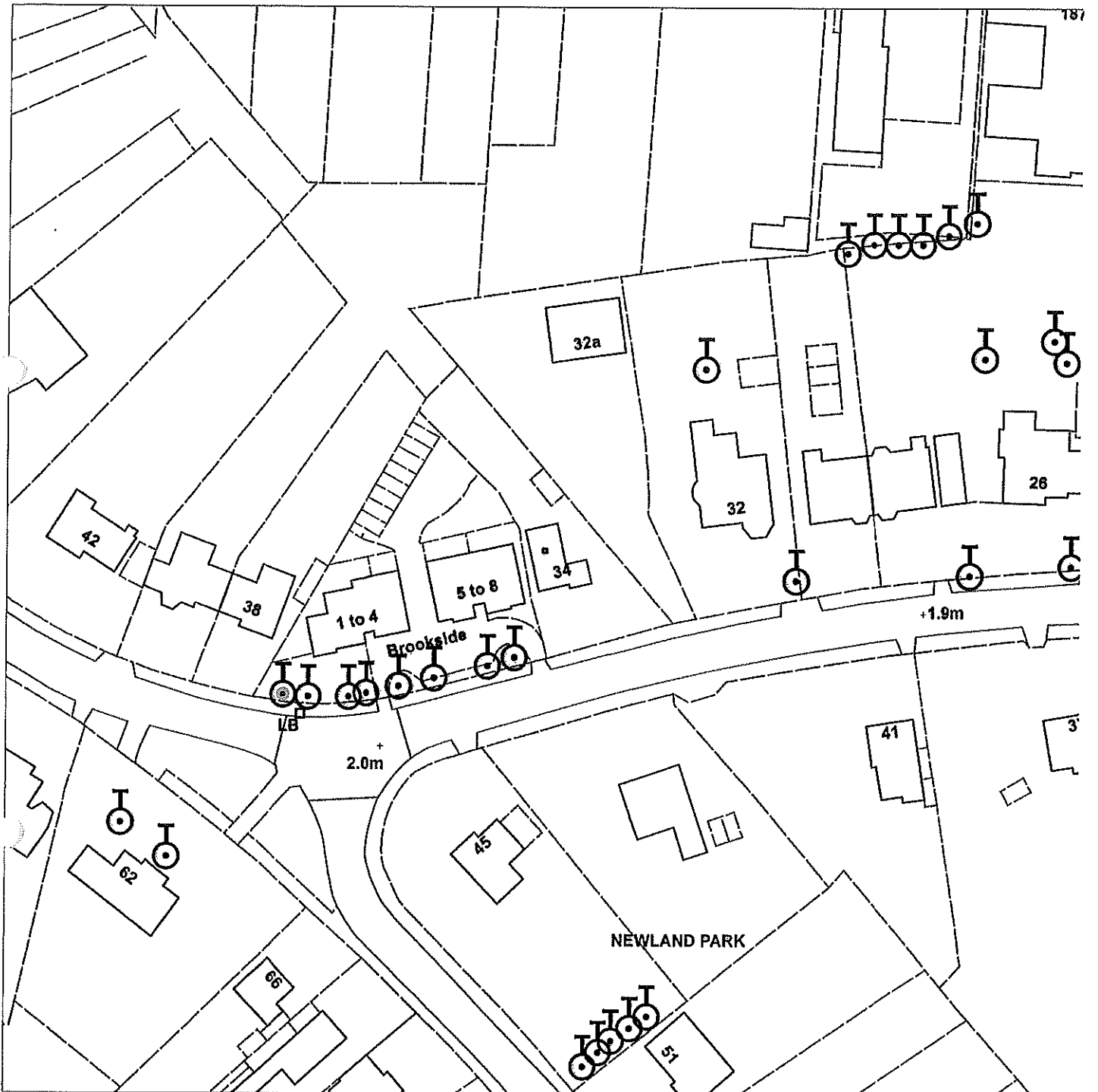


Scale : 1:1063

<b>Organisation</b>	Hull City Council
<b>Department</b>	Planning Department
	Not Set
<b>Date</b>	27 April 2015

# TPO16 34-36 Newland Park

Not Set

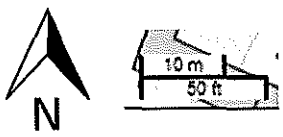
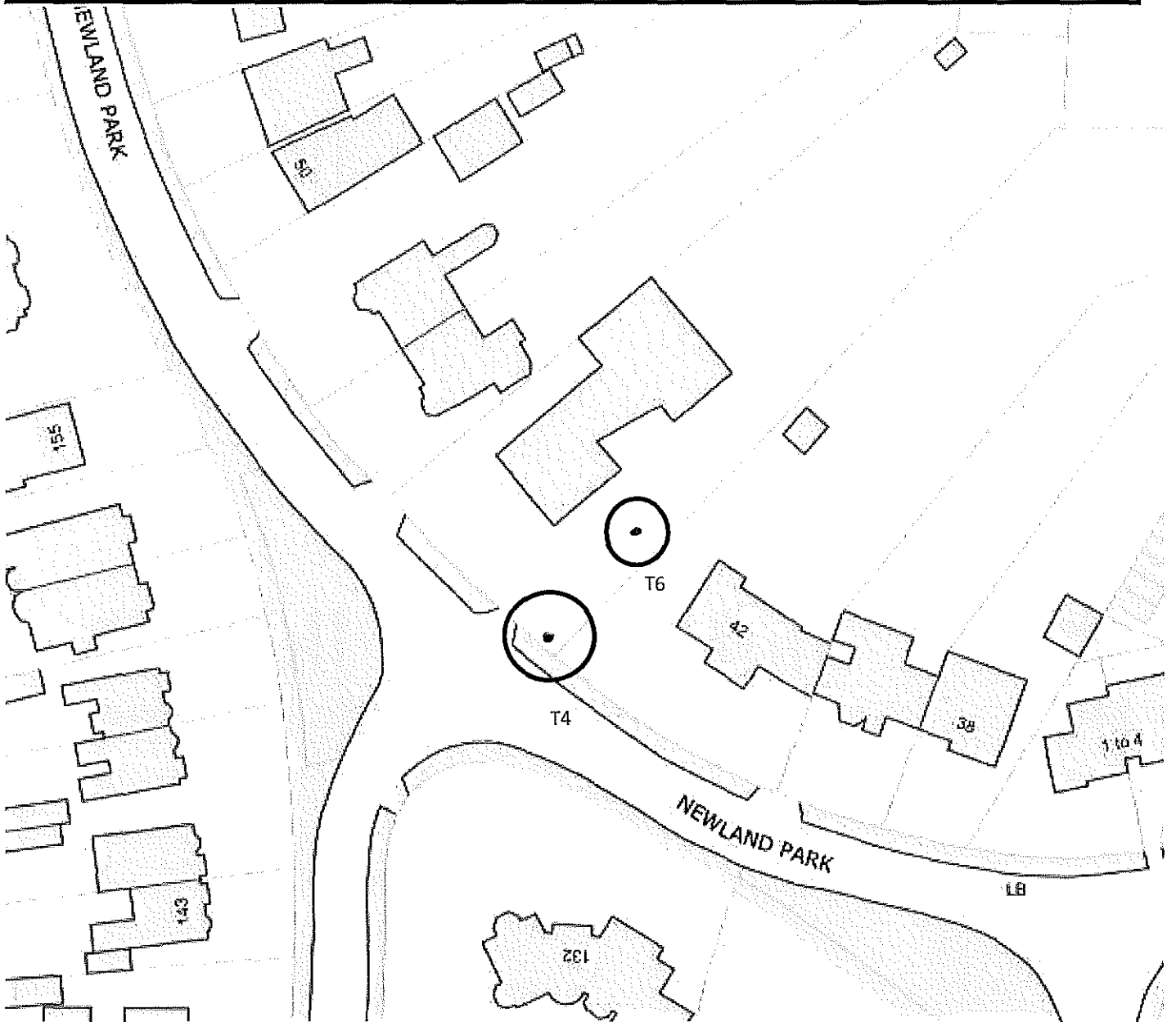


Scale : 1:1063

<b>Organisation</b>	Hull City Council
<b>Department</b>	Planning
	Not Set
<b>Date</b>	22 April 2015

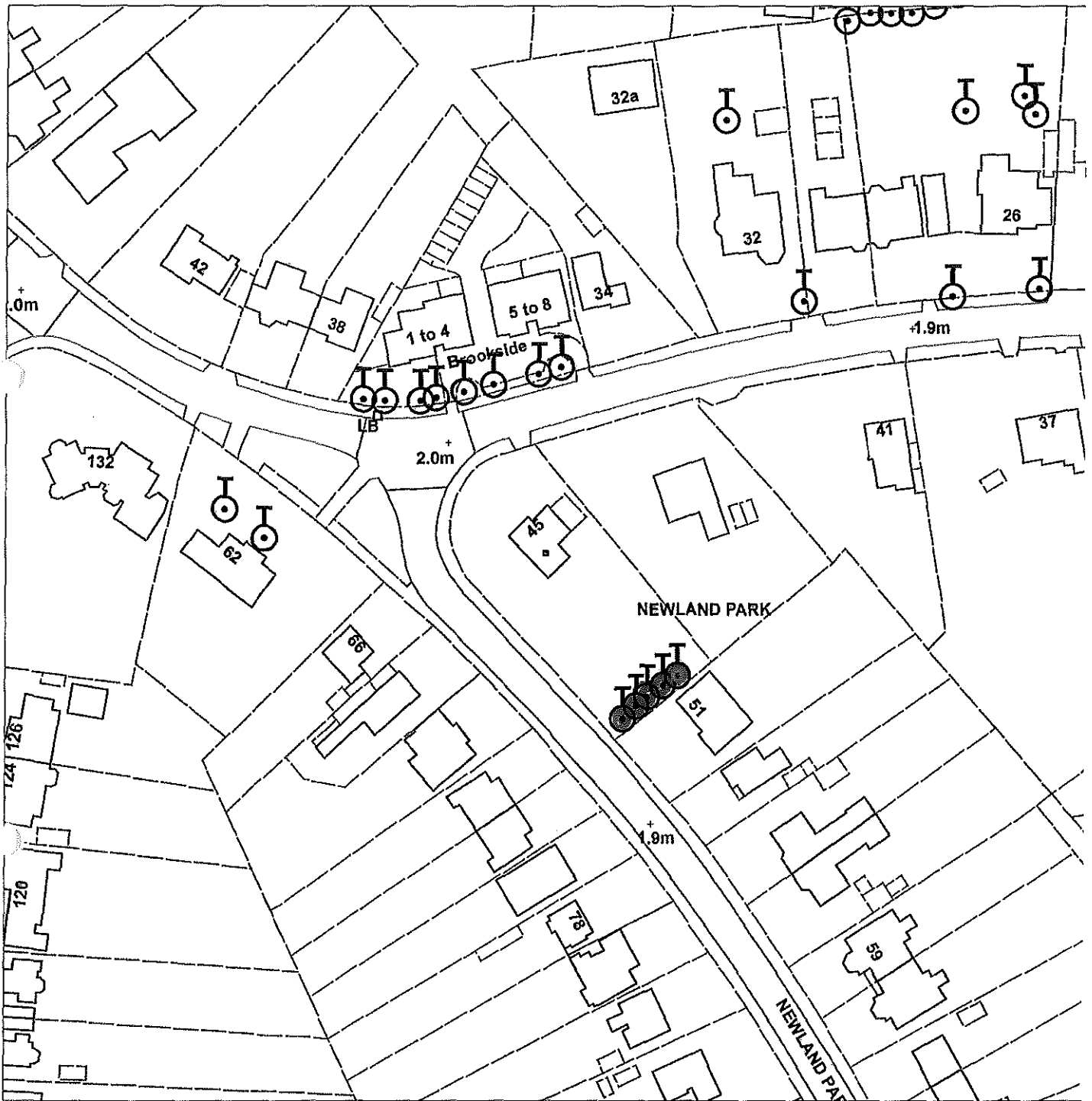


**TPO No. 279**  
**44 Newland Park, Hull**



# TPO 132 45 Newland Park

Not Set



Scale : 1:1248

<b>Organisation</b>	Hull City Council
<b>Department</b>	Planning Department
	Not Set
<b>Date</b>	27 April 2015

TPO 216

2.4m

BM  
2.72m

95

50

159

155

G1

NEWLAND PARK

**Hull City Council  
Tree Preservation Order No  
50 Newland Park**



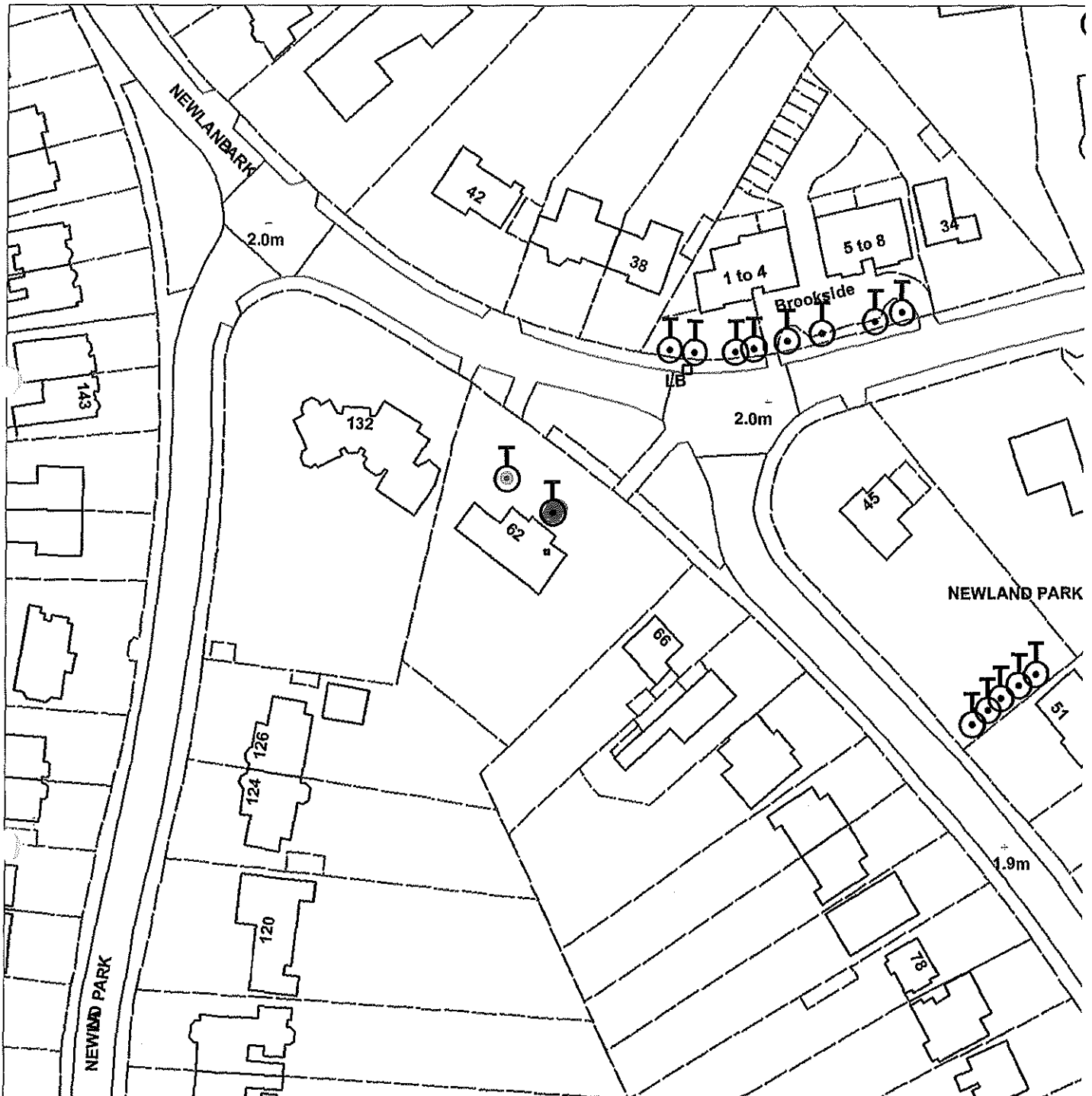
Scale 1:500 Printed by T 22/08/2016 16:44

*This map is reproduced from Ordnance Survey material with the permission of Ordnance Survey on behalf of the Controller of Her Majesty's Stationery Office © Crown Copyright. Unauthorised reproduction infringes Crown Copyright and may lead to prosecution or civil proceedings. Kingston upon Hull City Council Licence No.*



# TPO 100 62 Newland Park

Not Set



Scale : 1:1063

<b>Organisation</b>	Hull City Council
<b>Department</b>	Planning Department
	Not Set
<b>Date</b>	27 April 2015

# TPO 164 65 Newland Park

Not Set

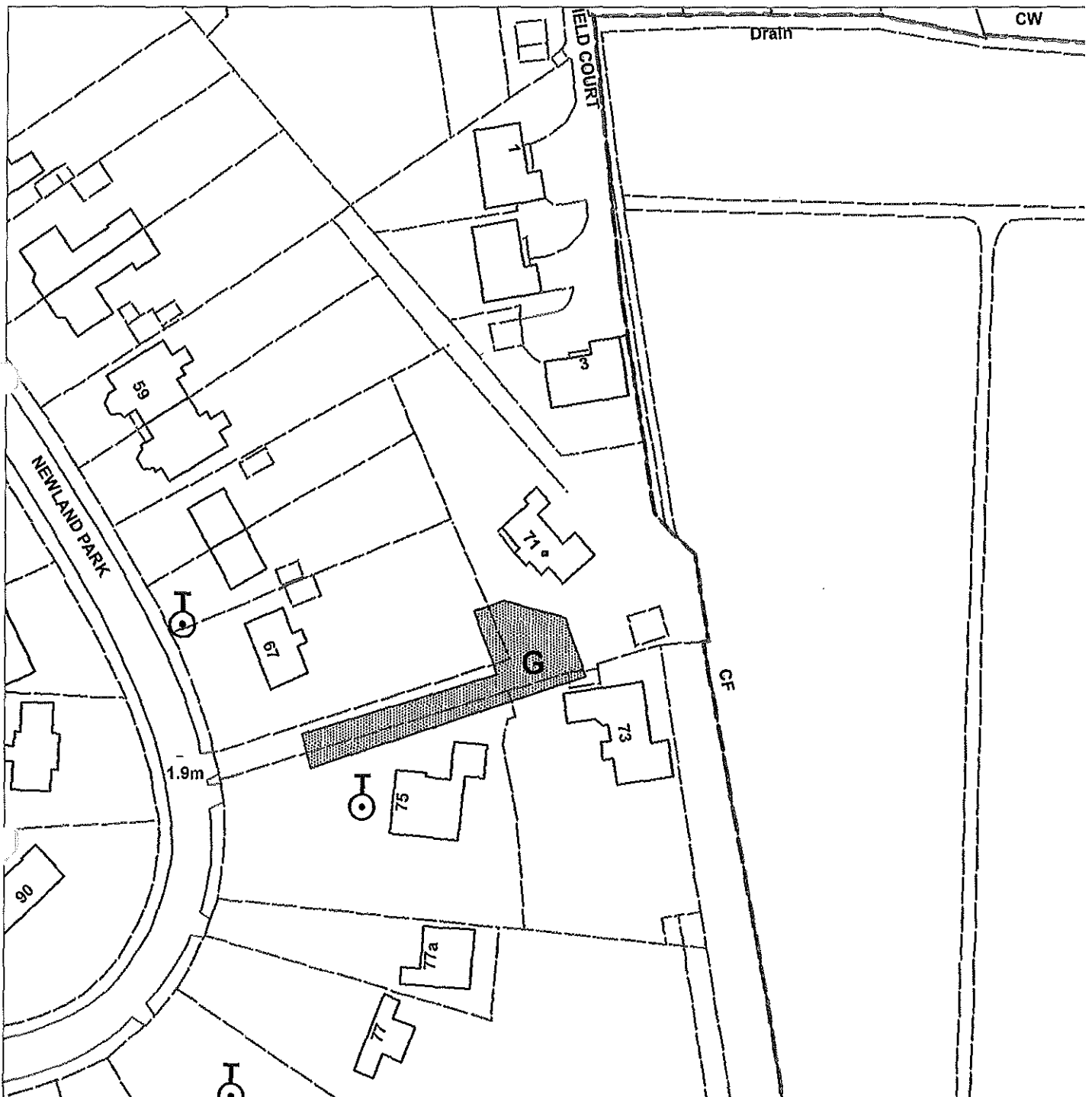


Scale : 1:1248

<b>Organisation</b>	Hull City Council
<b>Department</b>	Planning Department
	Not Set
<b>Date</b>	27 April 2015

# TPO89 71 Newland Park

Not Set

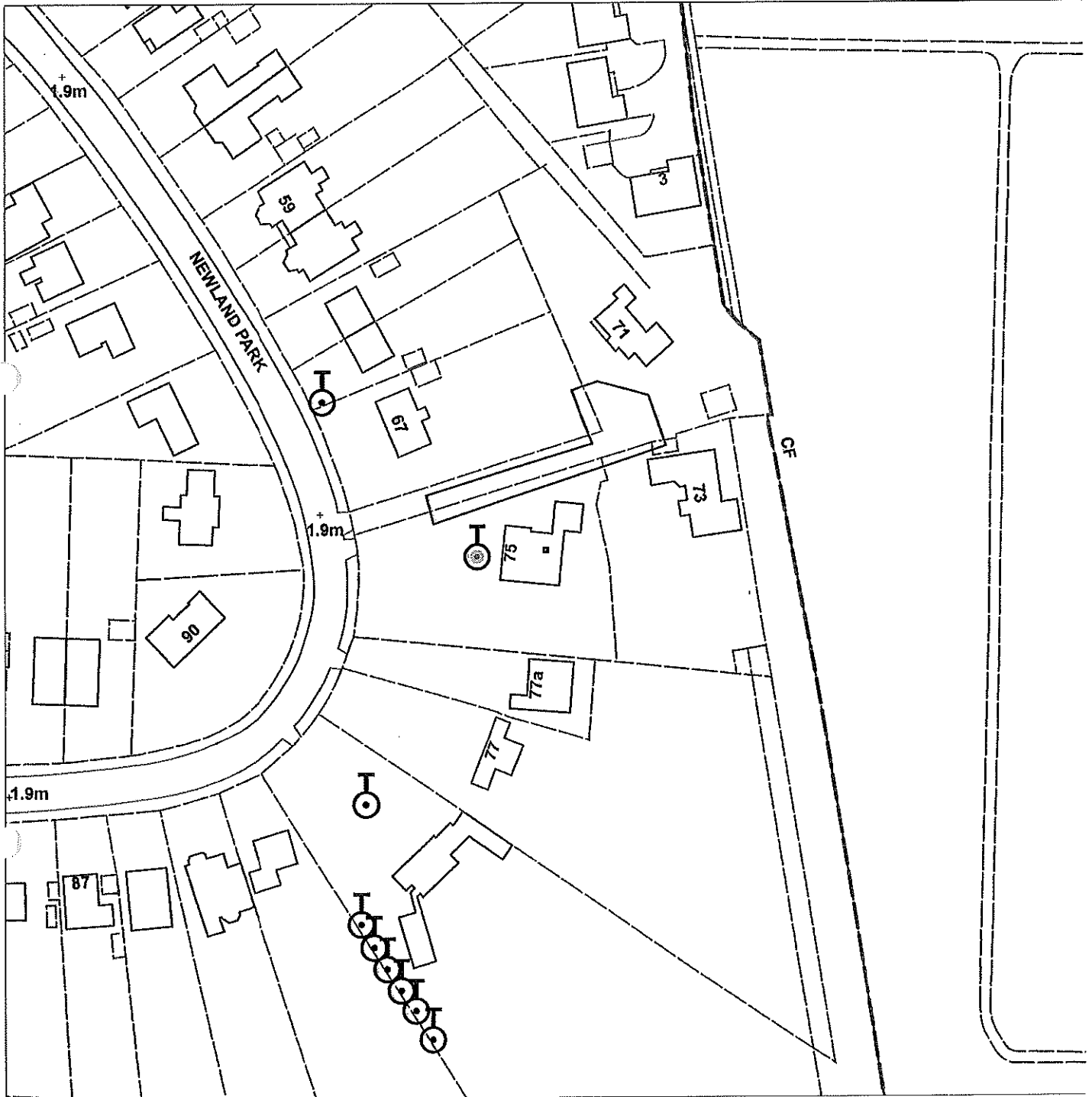


Scale : 1:1063

<b>Organisation</b>	Hull City Council
<b>Department</b>	Planning
	Not Set
<b>Date</b>	24 April 2015

# TPO 136 75 Newland Park

Not Set

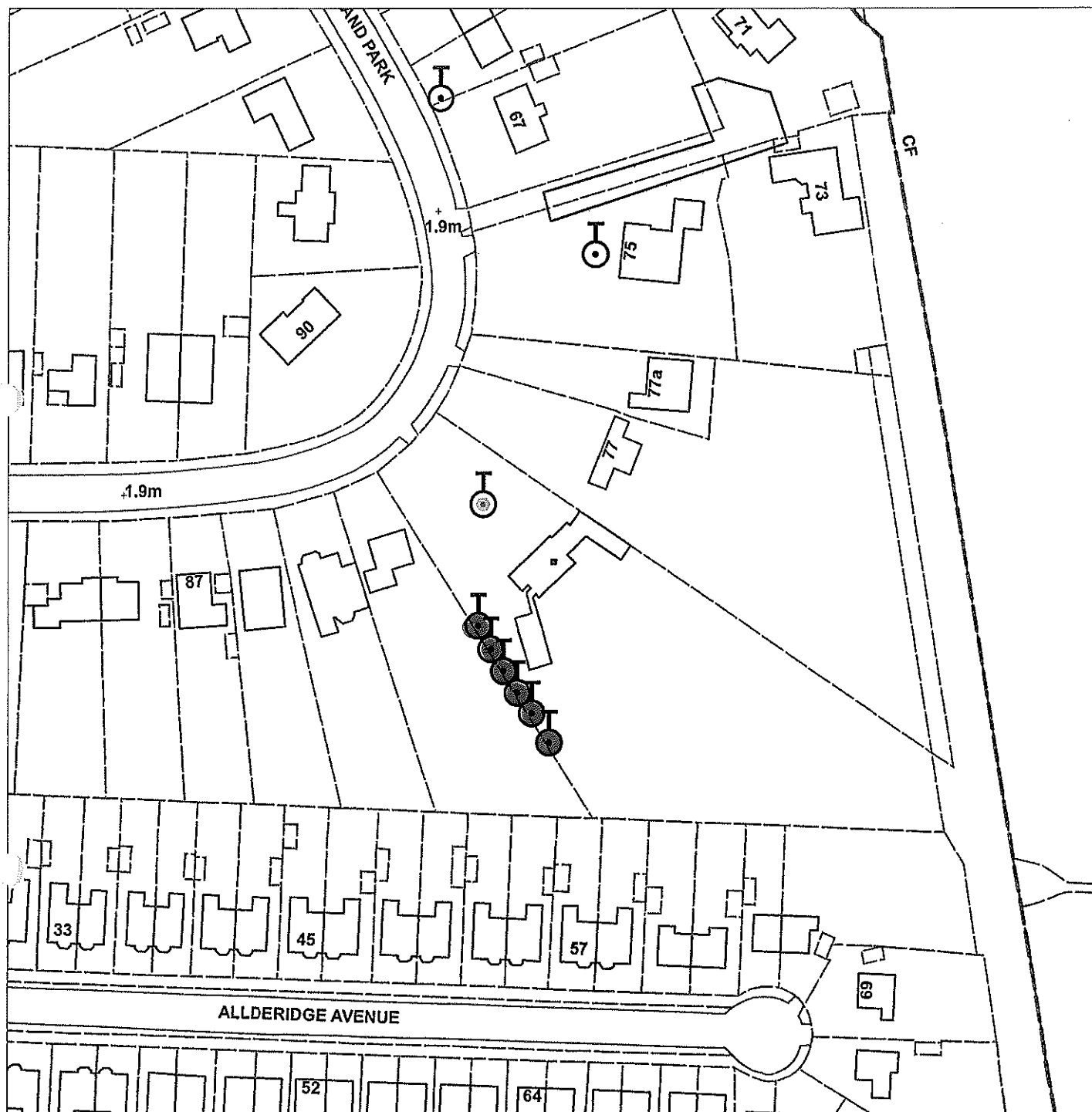


Scale : 1:1248

<b>Organisation</b>	Hull City Council
<b>Department</b>	Planning Department
	Not Set
<b>Date</b>	27 April 2015

# TPO 155 79 Newland Park

Not Set



Scale : 1:1248

<b>Organisation</b>	Hull City Council
<b>Department</b>	Planning Department
	Not Set
<b>Date</b>	27 April 2015

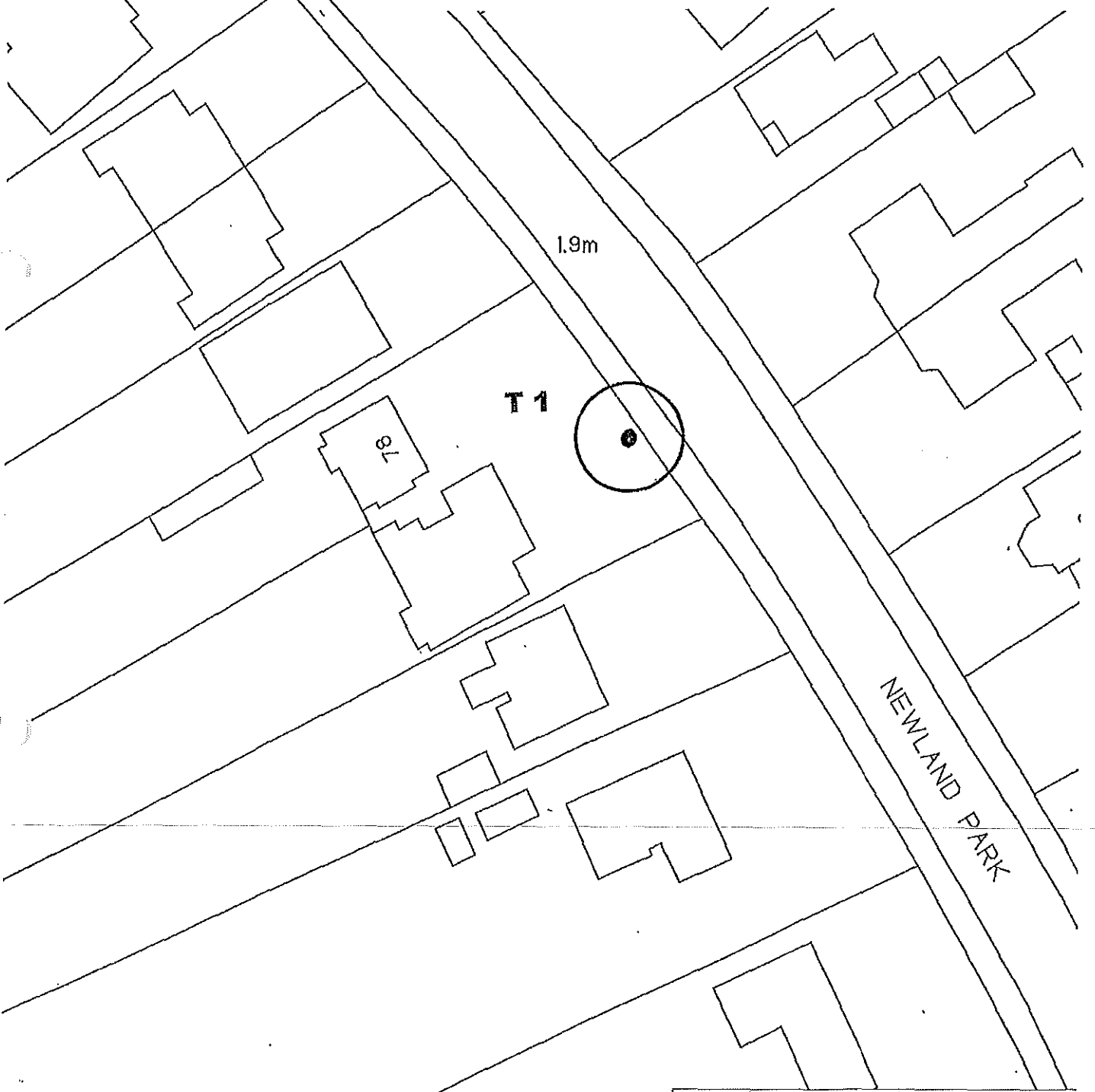
# NEWLAND PARK



**Hull City Council**

**Tree Preservation Order No 219**

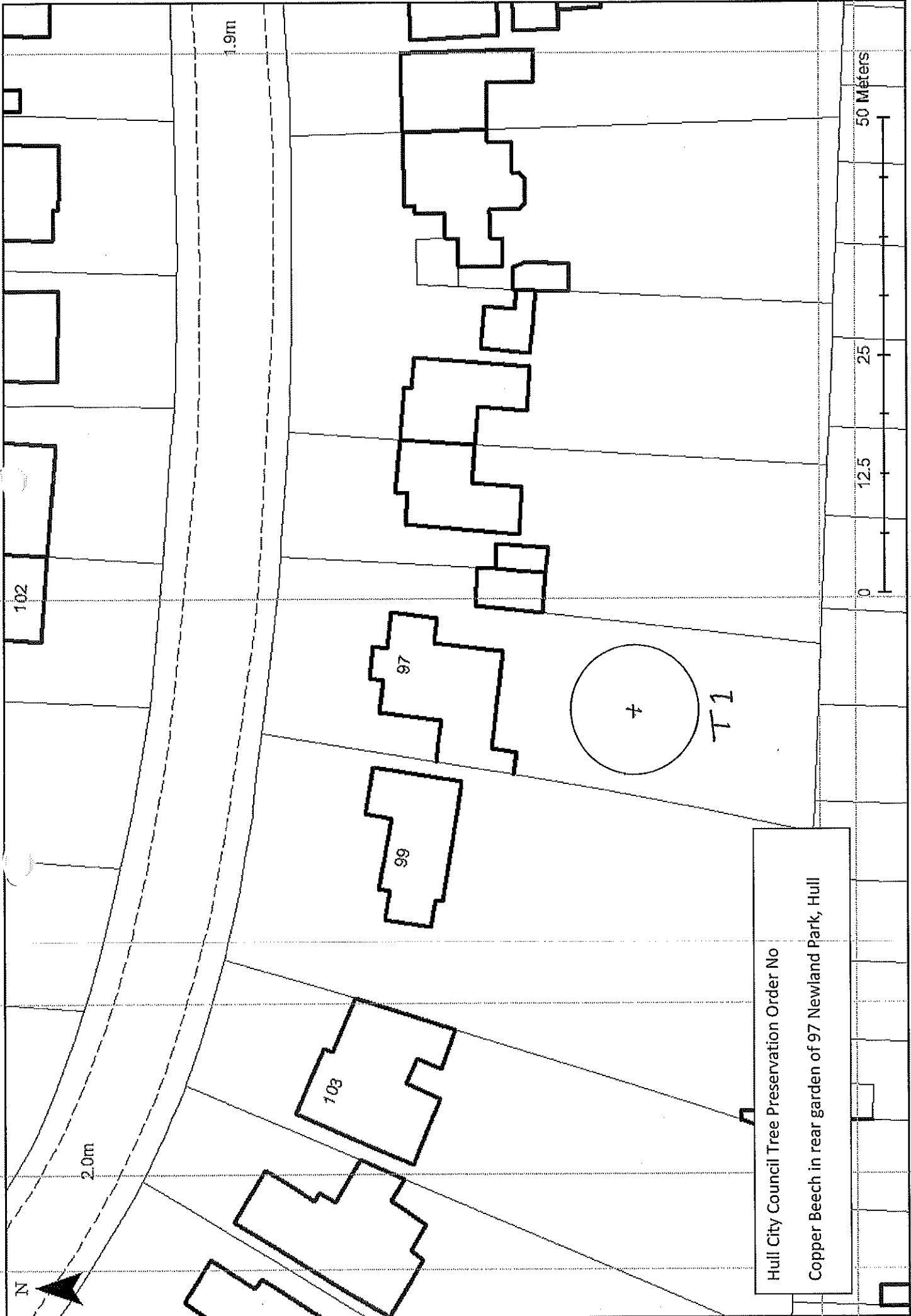
**80 Newland Park Hull**



Scale 1:500 Printed by T 08/11/2016 15:42

*This map is reproduced from Ordnance Survey material with the permission of Ordnance Survey on behalf of the Controller of Her Majesty's Stationery Office © Crown Copyright. Unauthorised reproduction infringes Crown Copyright and may lead to prosecution or civil proceedings. Kingston upon Hull City Council Licence No. 100023372 2013*

TPO 218 97 NEWLAND PARK.

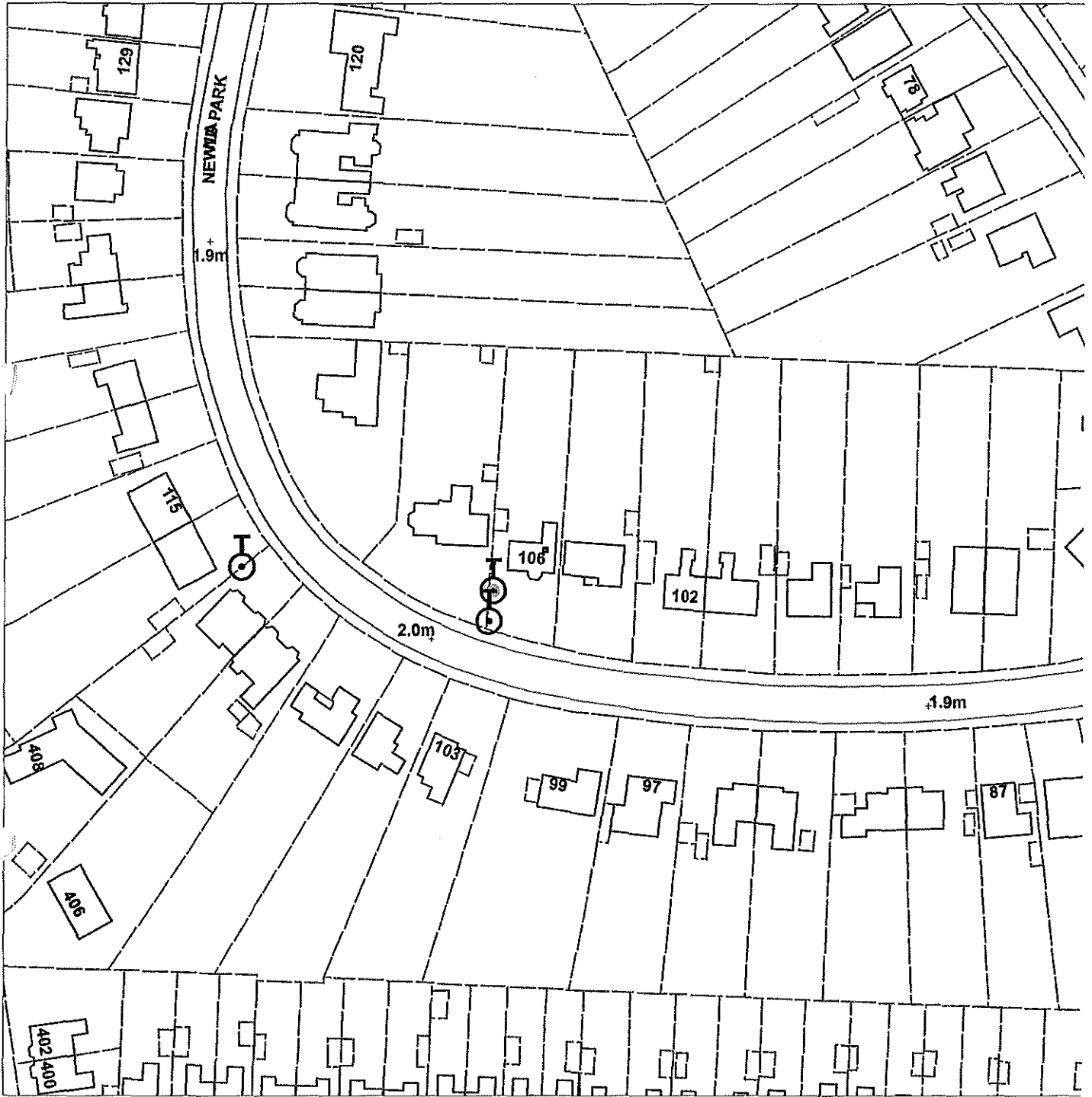


Hull City Council Tree Preservation Order No  
Copper Beech in rear garden of 97 Newland Park, Hull

# TPO 141 106 Newland Park



Not Set



Scale : 1:1248

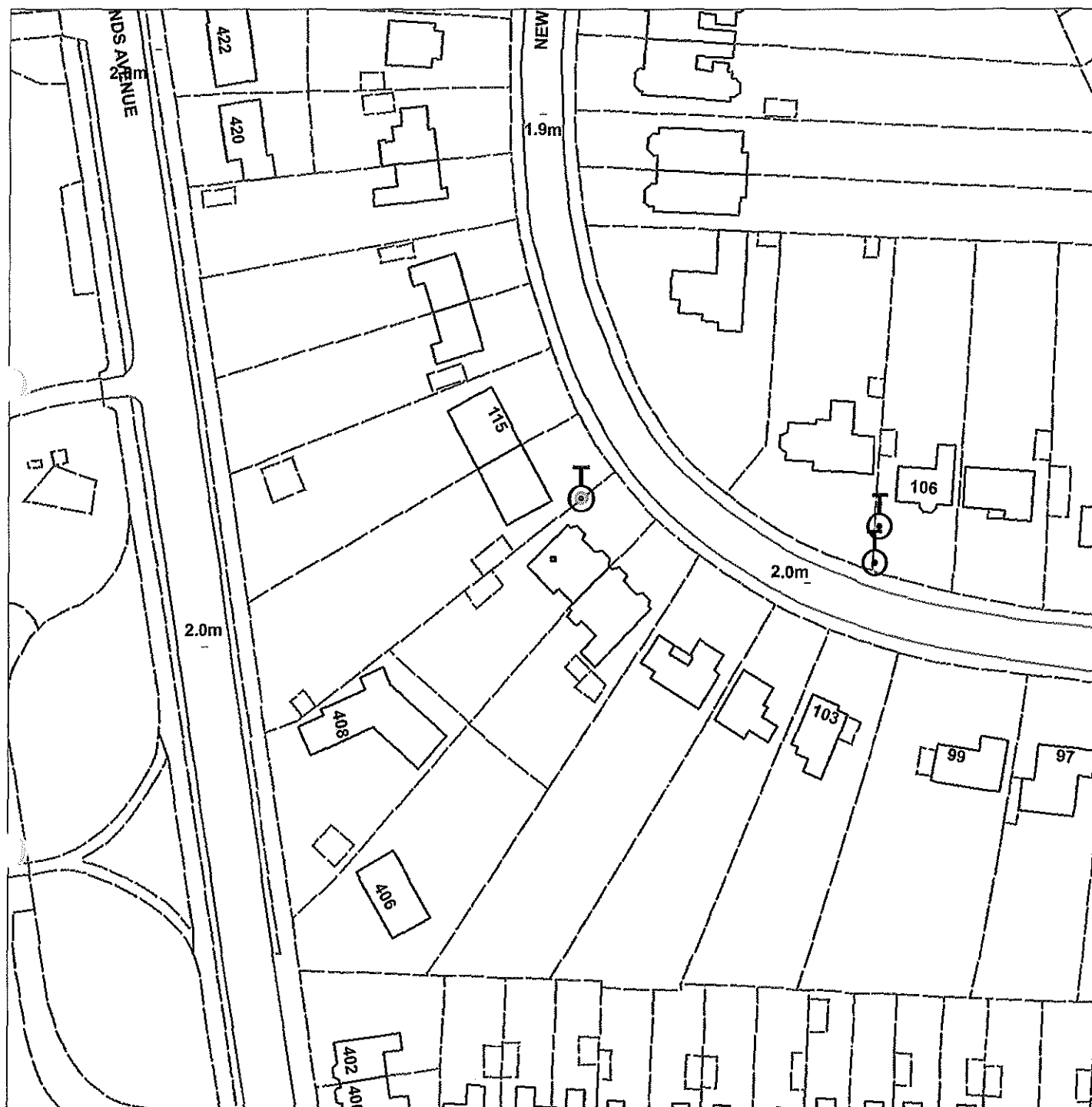
<b>Organisation</b>	Hull City Council
<b>Department</b>	Planning Department
	Not Set
<b>Date</b>	27 April 2015



# TPO 99 111 Newland Park



Not Set



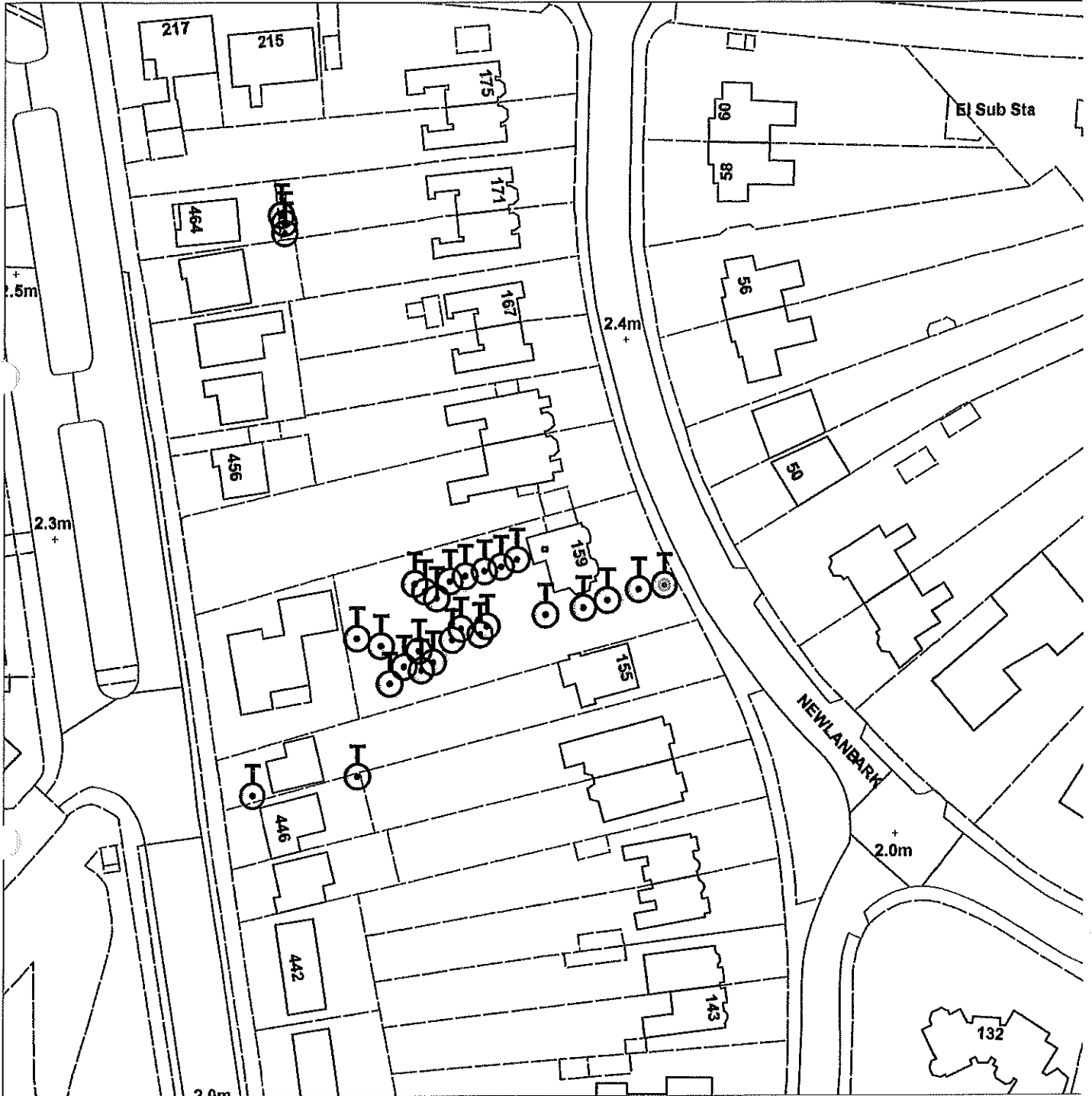
Scale : 1:1063

<b>Organisation</b>	Hull City Council
<b>Department</b>	Planning Department
	Not Set
<b>Date</b>	27 April 2015

159

# TPO29 Newland Park

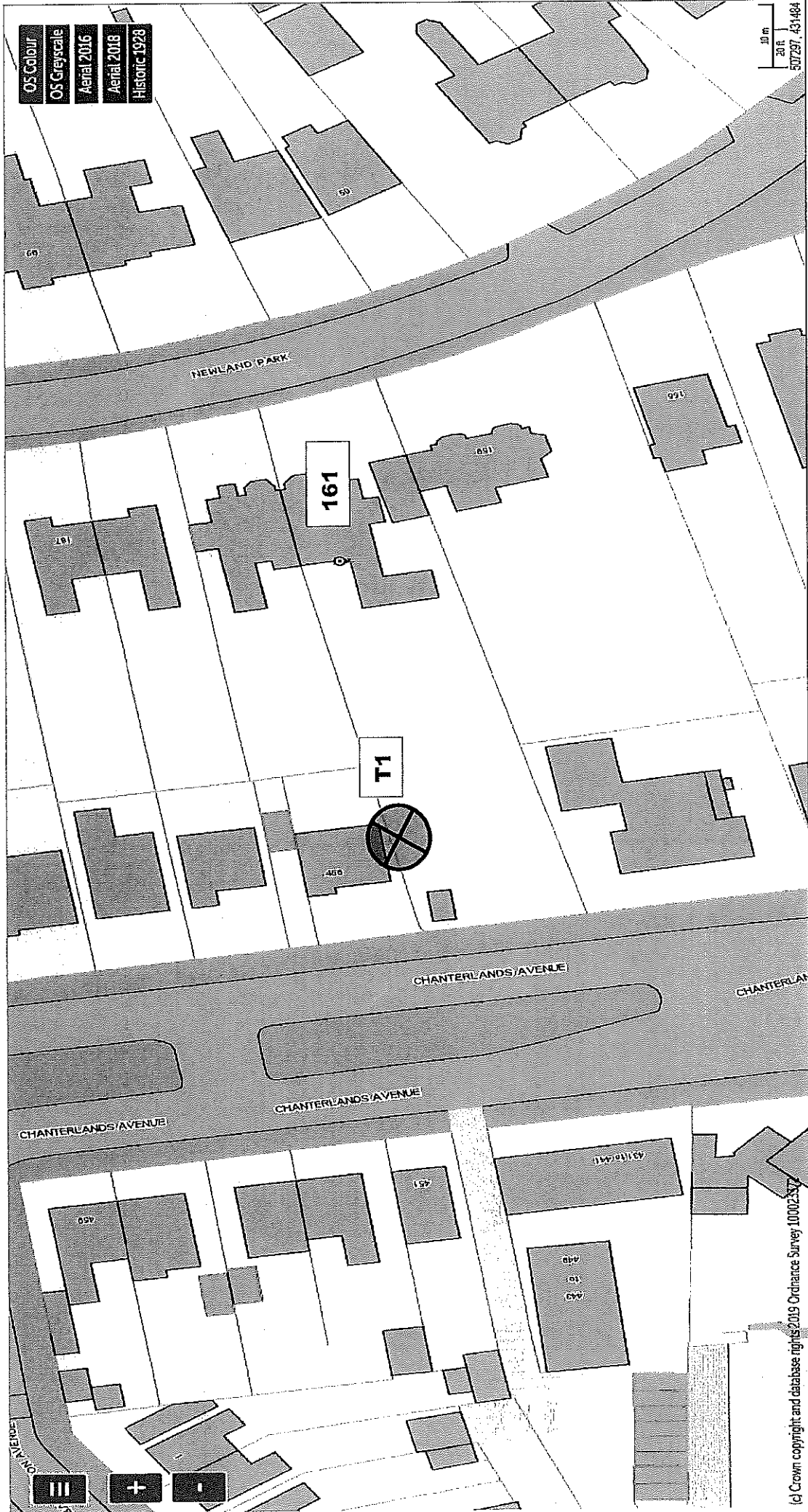
Not Set



Scale : 1:1063

<b>Organisation</b>	Hull City Council
<b>Department</b>	Planning Department
	Not Set
<b>Date</b>	22 April 2015

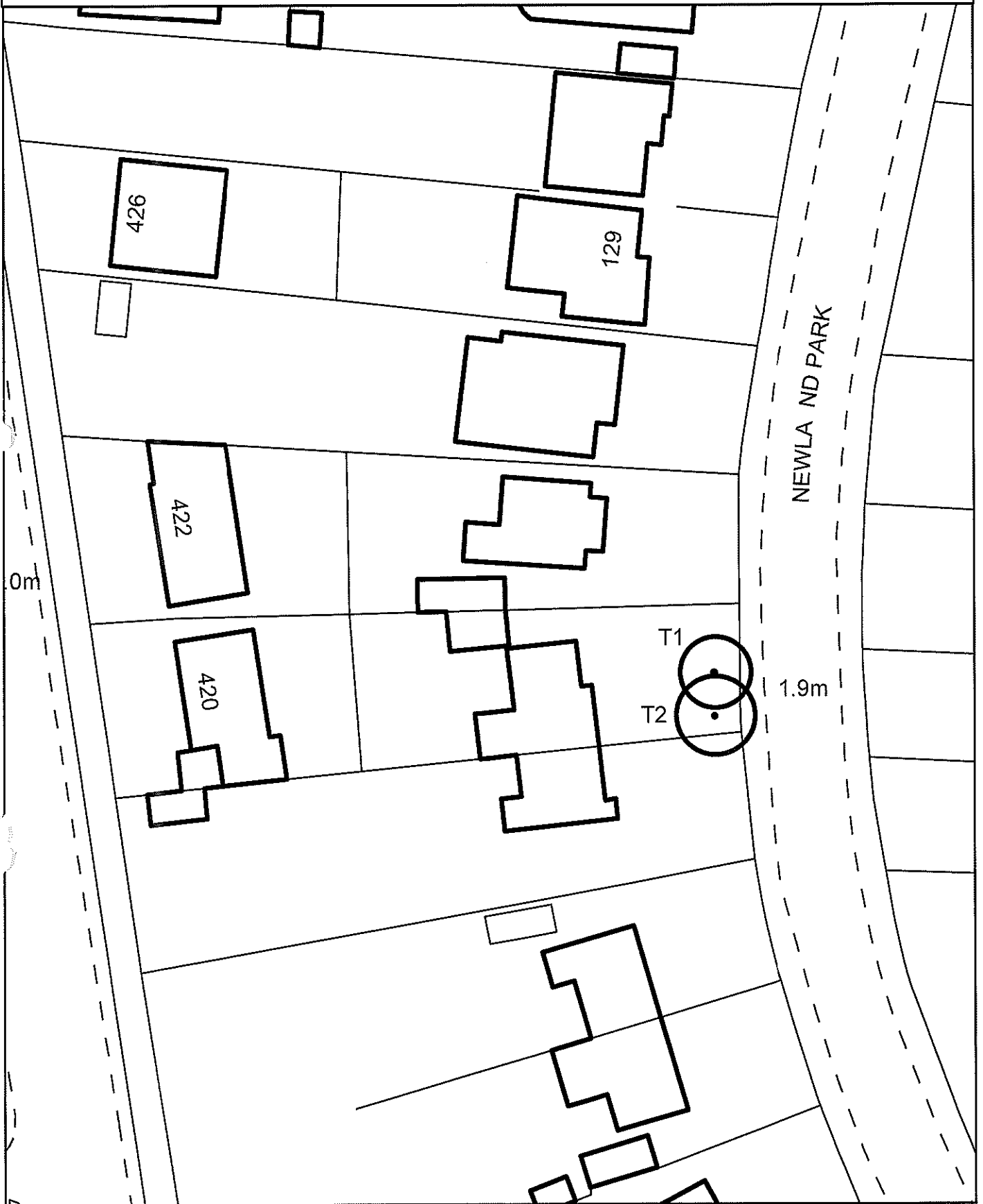
161 Newland Park, Kingston Upon Hull, HU5 2DX




**123 Newland Park**

**Tree Preservation Order No. 208**

**T1 = Purple Leaved Cherry Plum T2 = Silver Birch**

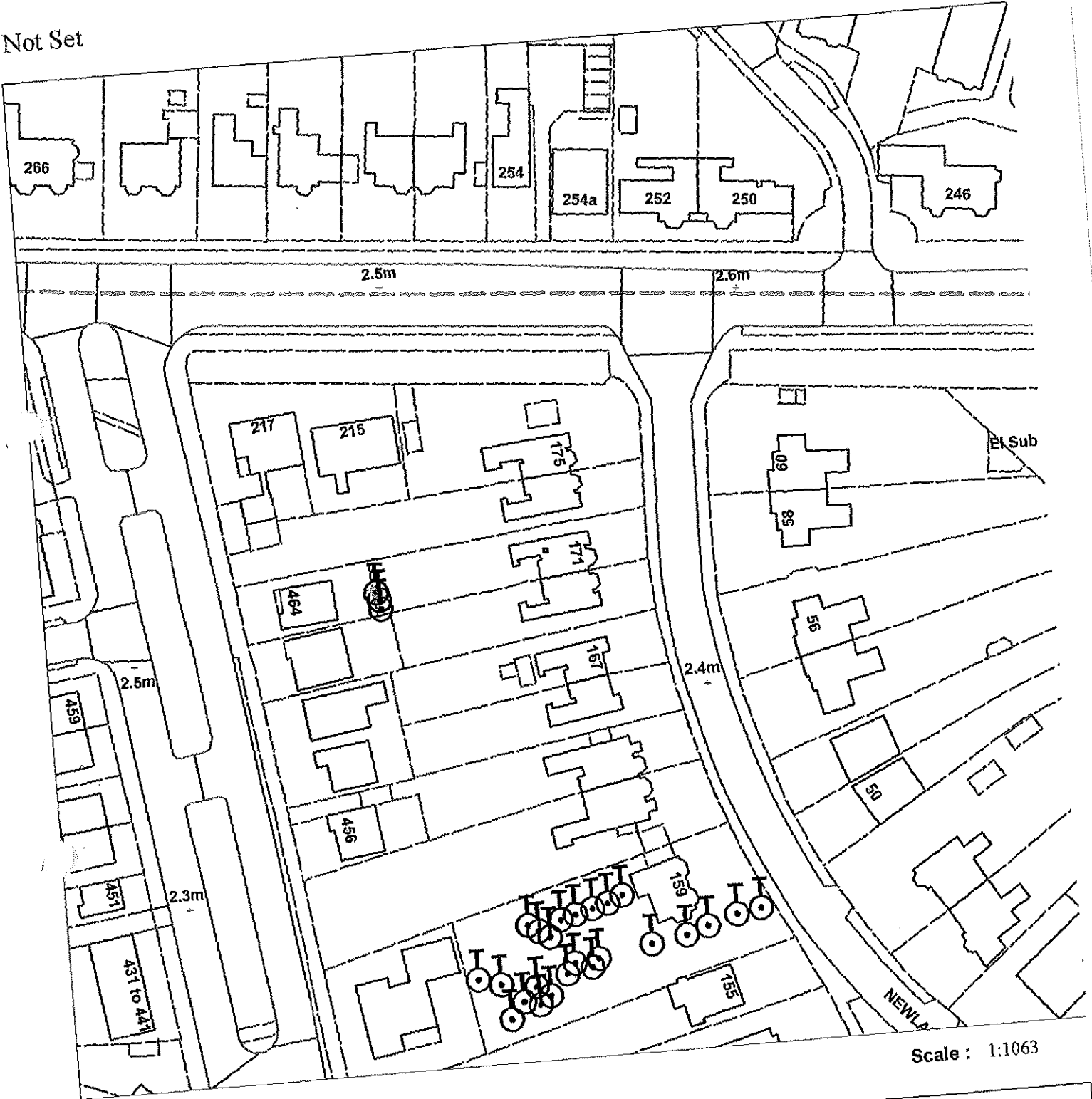


**Scale: 1:500**



# TPO 106 171 Newland Park

Not Set

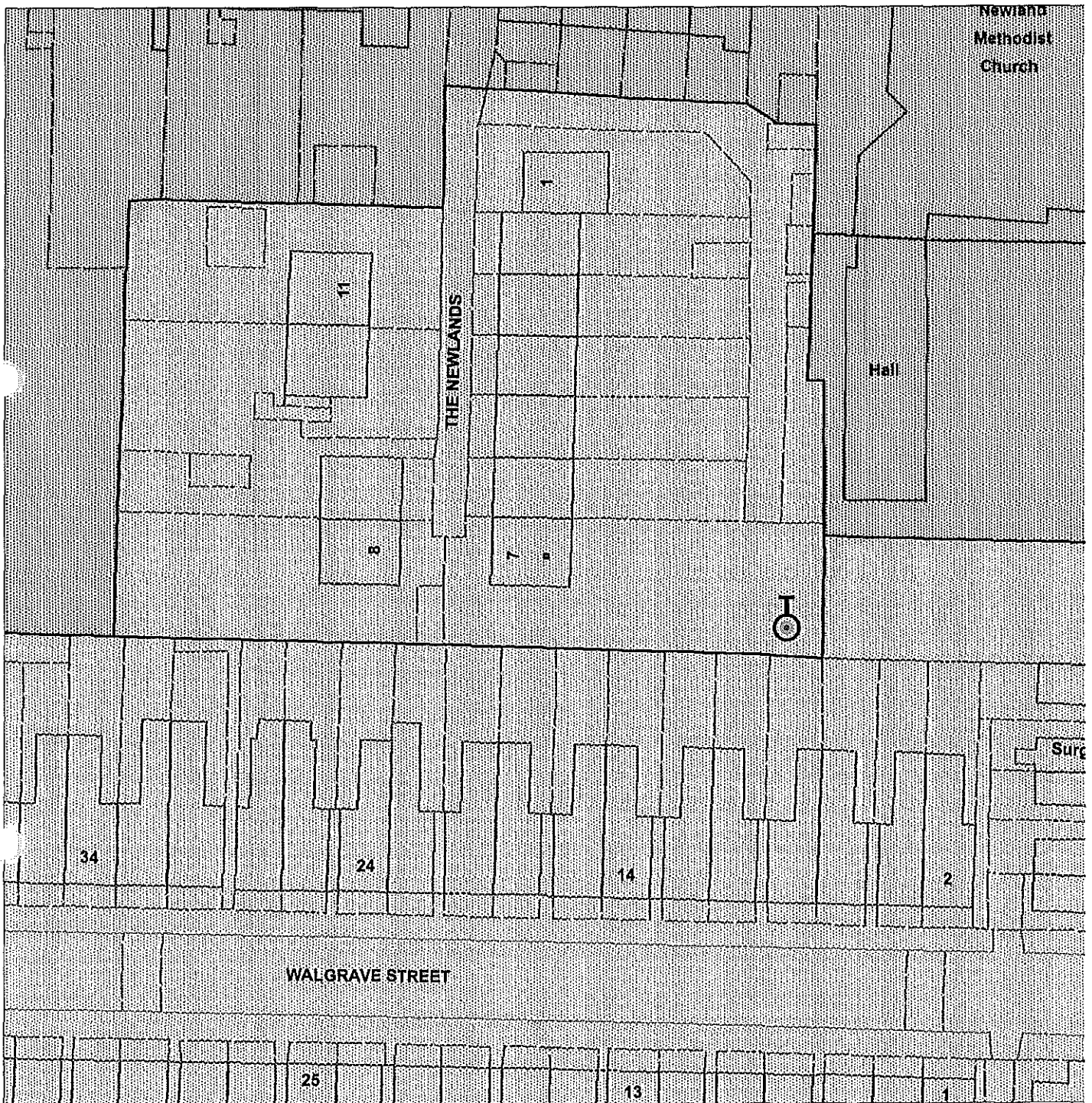


Scale : 1:1063

<b>Organisation</b>	Hull City Council
<b>Department</b>	Planning Department
	Not Set
<b>Date</b>	27 April 2015

# TPOD 7 The Newlands

Not Set

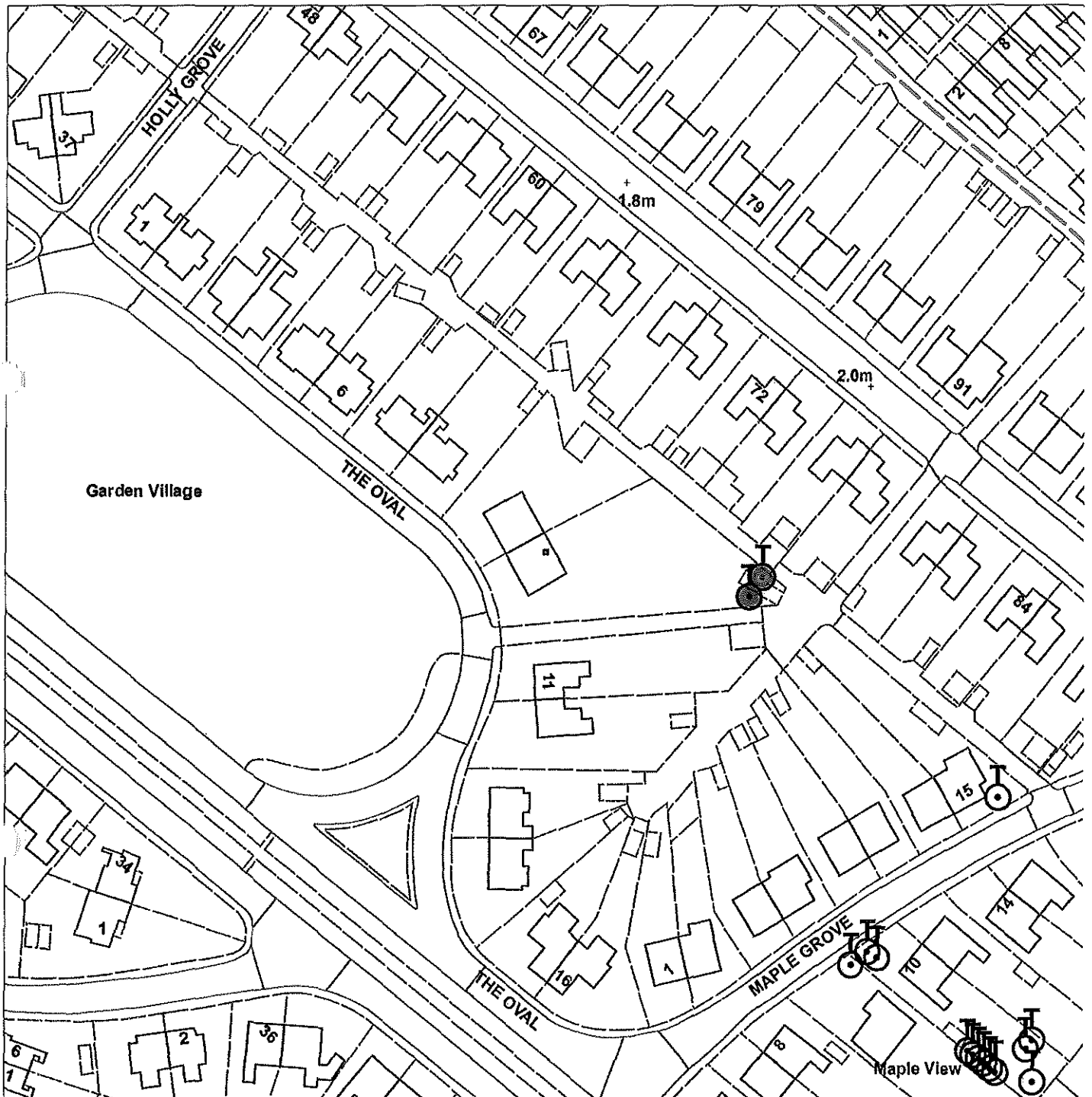


Scale : 1:531

<b>Organisation</b>	Hull City Council
<b>Department</b>	Planning
	Not Set
<b>Date</b>	28 April 2015

# TPO 146 10 The Oval

Not Set



Scale : 1:1248

<b>Organisation</b>	Hull City Council
<b>Department</b>	Planning Department
	Not Set
<b>Date</b>	27 April 2015

# TPO 170 24 Oxford Violet

Not Set



Scale : 1:1248

<b>Organisation</b>	Hull City Council
<b>Department</b>	Planning Department
	Not Set
<b>Date</b>	27 April 2015