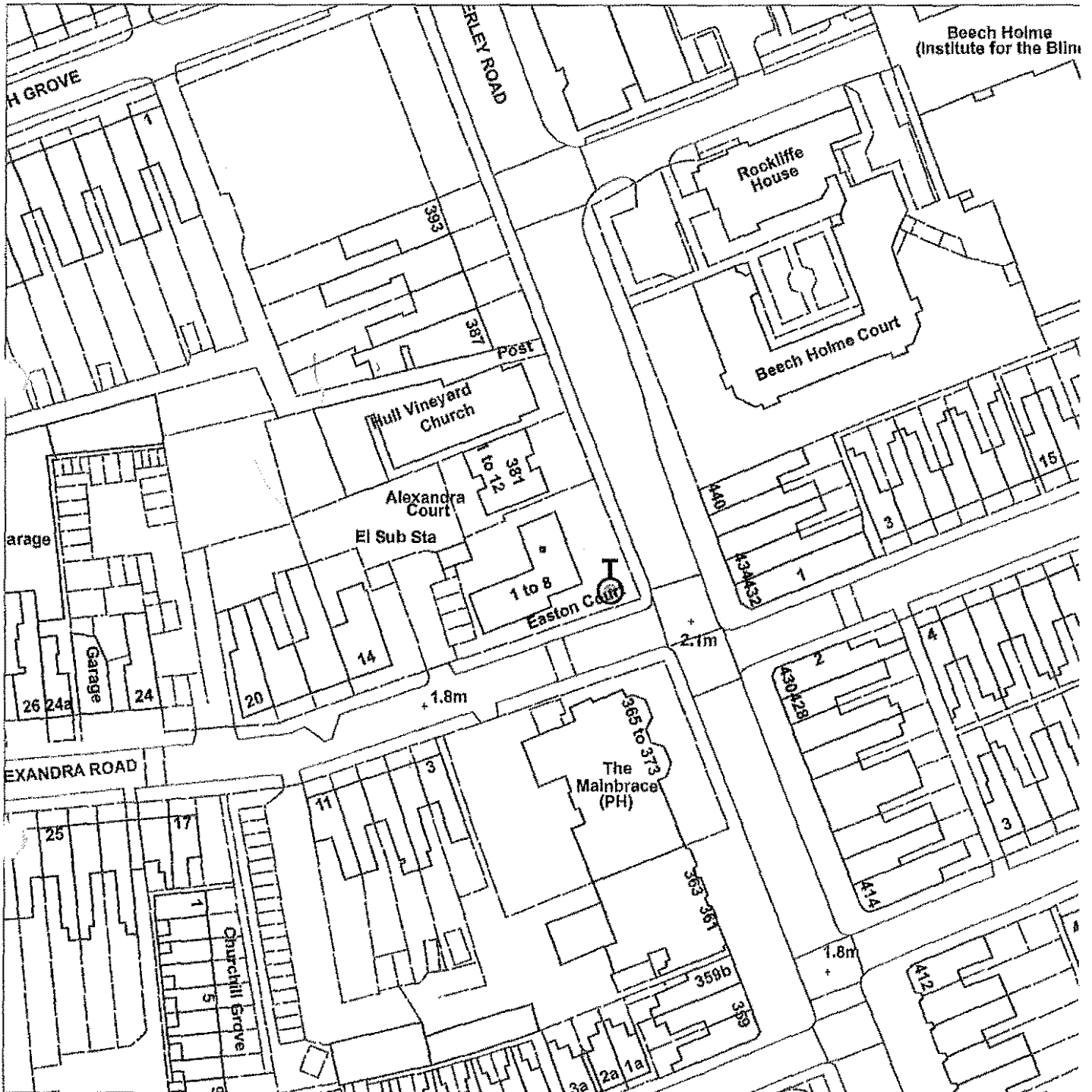


TPO81 1-8 Easton Court

Not Set

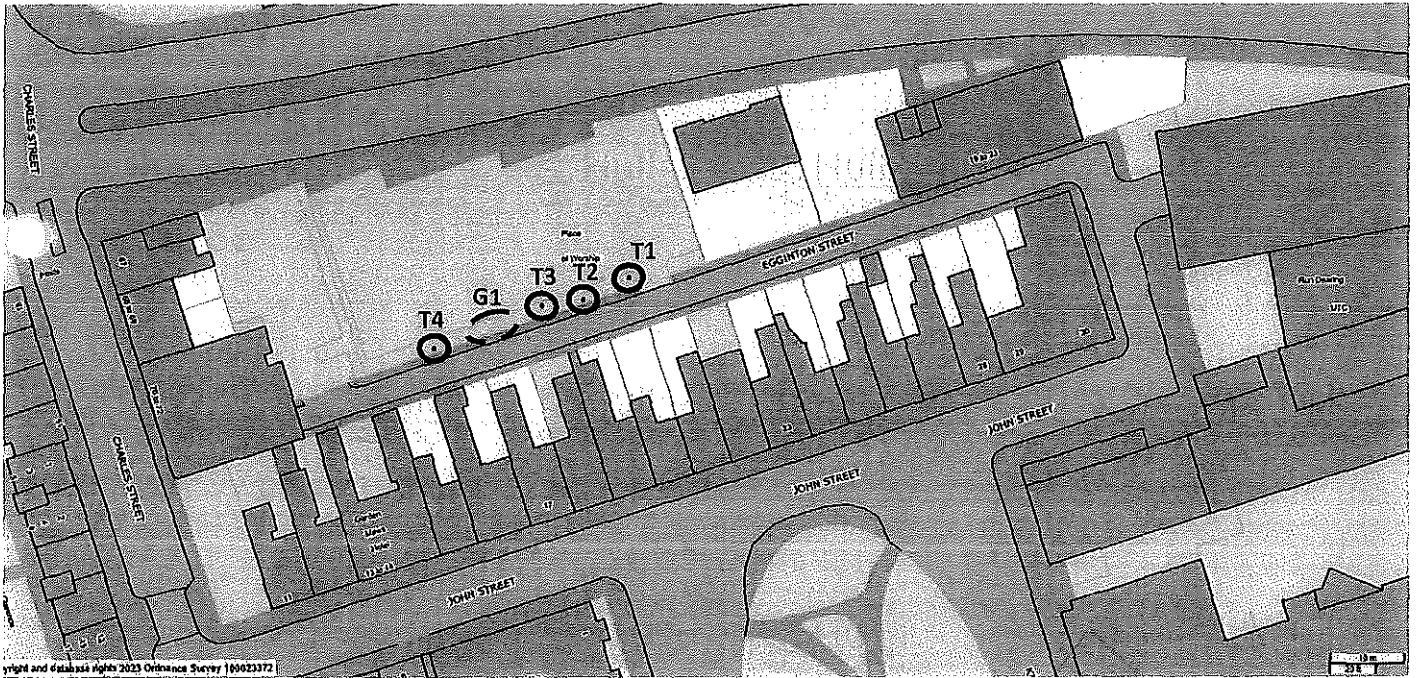


Scale : 1:1063

Organisation	Hull
Department	Hull City Council
	Not Set
Date	24 April 2015

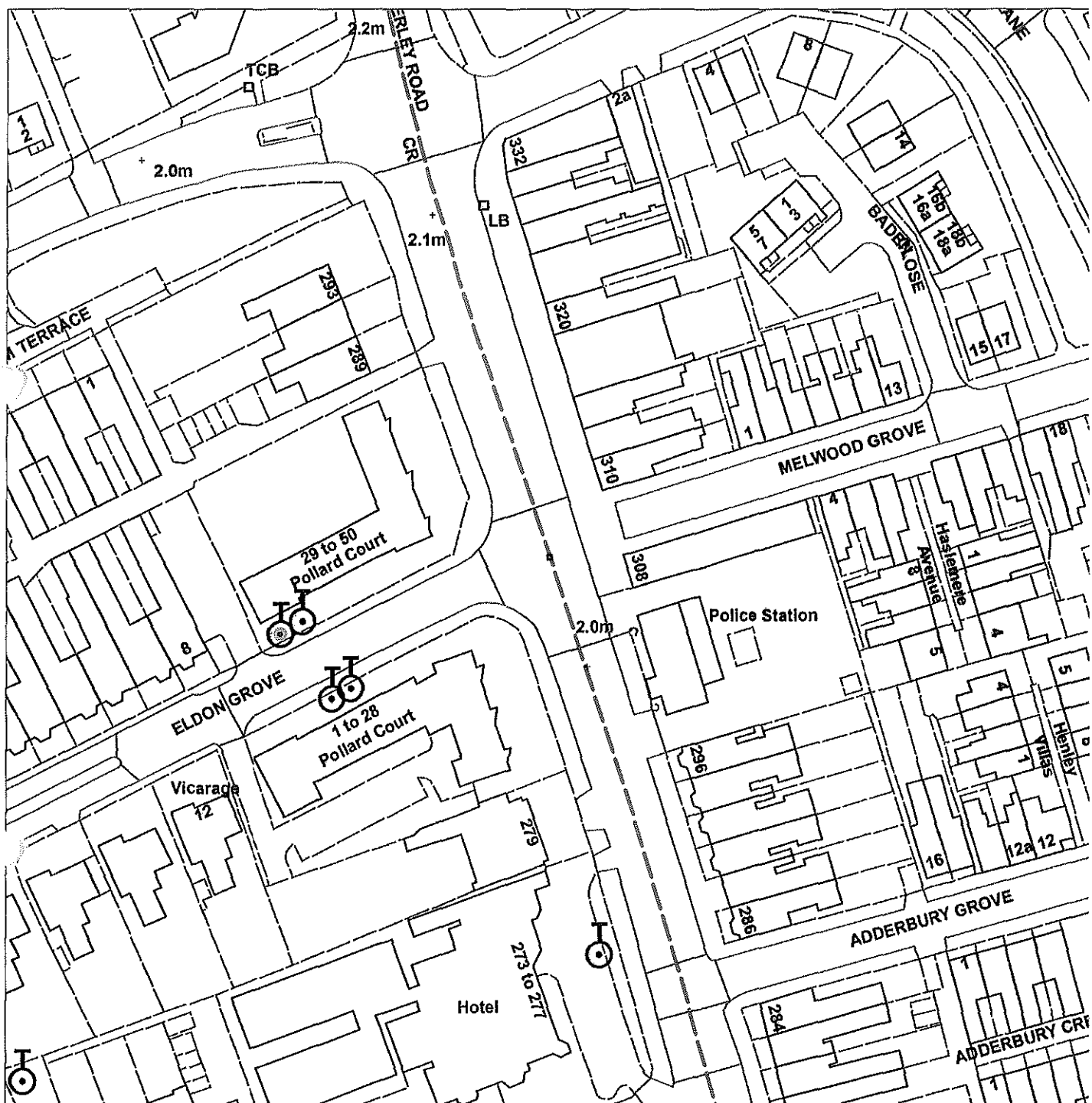
TPO No. 263

Egginton Street



TPO15 Eldon Grove

Not Set

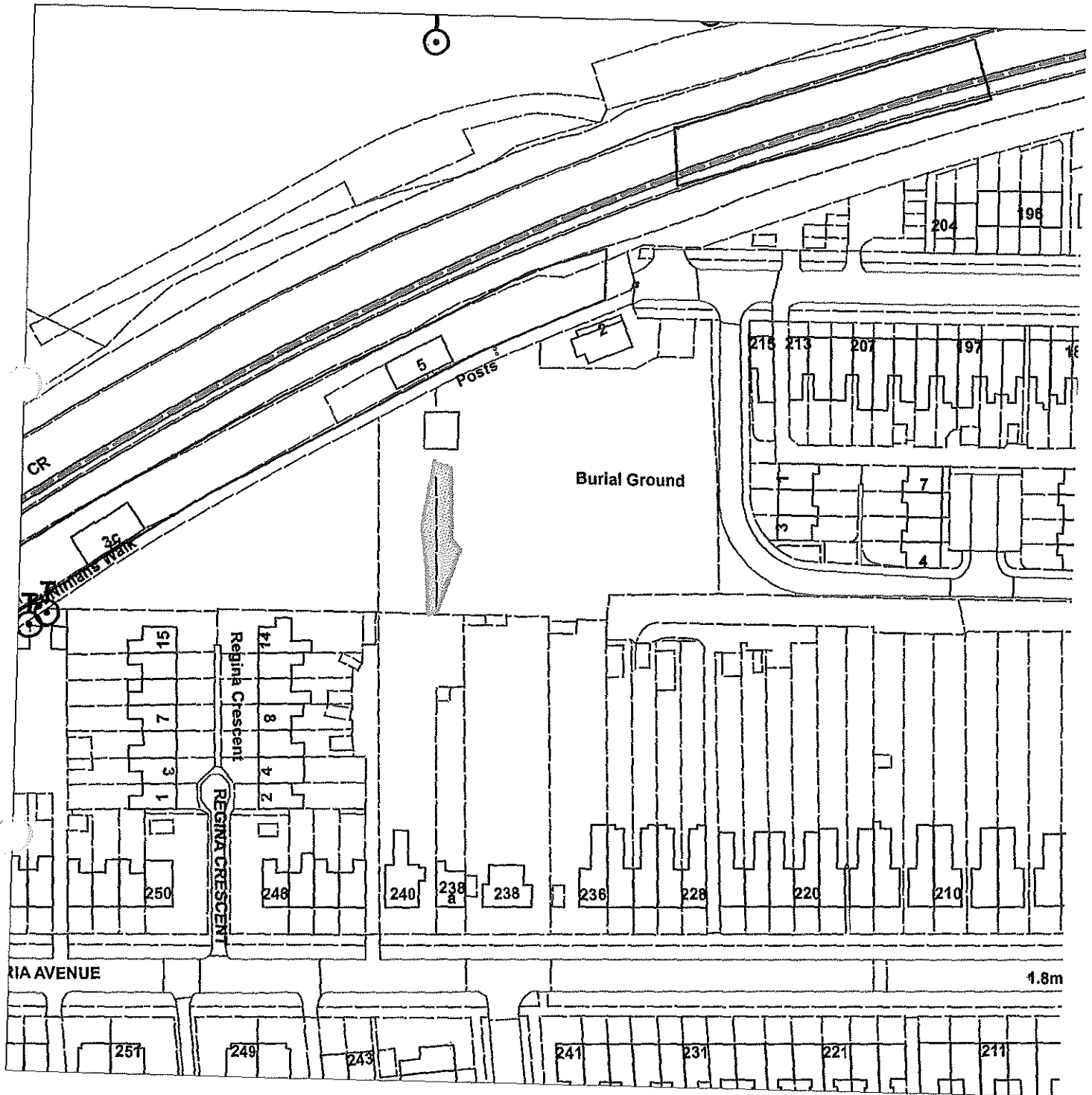


Scale : 1:1063

Organisation	Hull City Council
Department	Planning
	Not Set
Date	22 April 2015

TPO 144 Ella Street, Jewish Burial Ground

Not Set



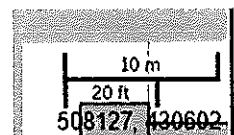
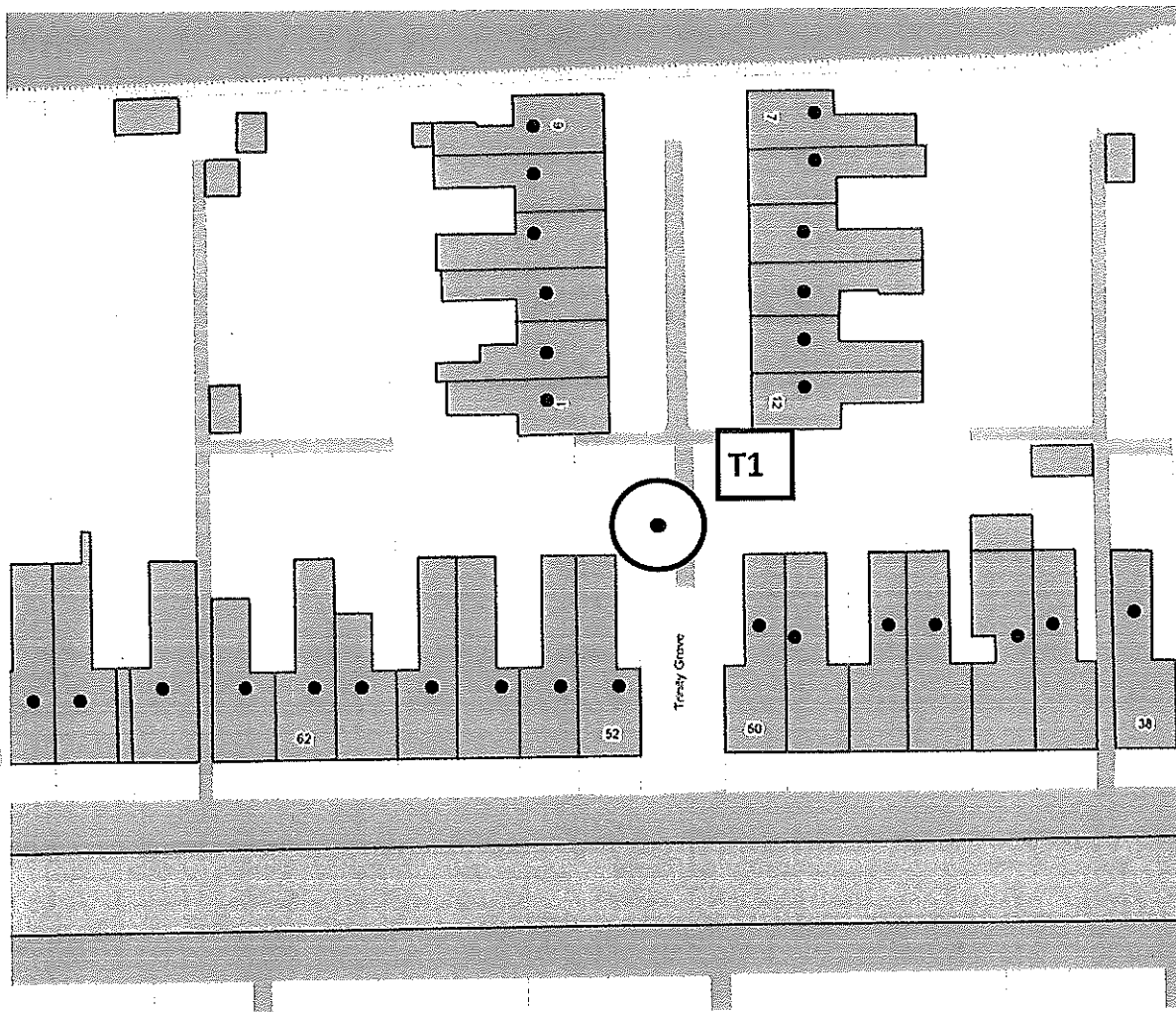
Scale : 1:1248

Organisation	Hull City Council
Department	Planning Department
	Not Set
Date	27 April 2015

TPO No. 266

52 Ella Street

T1— Birch tree



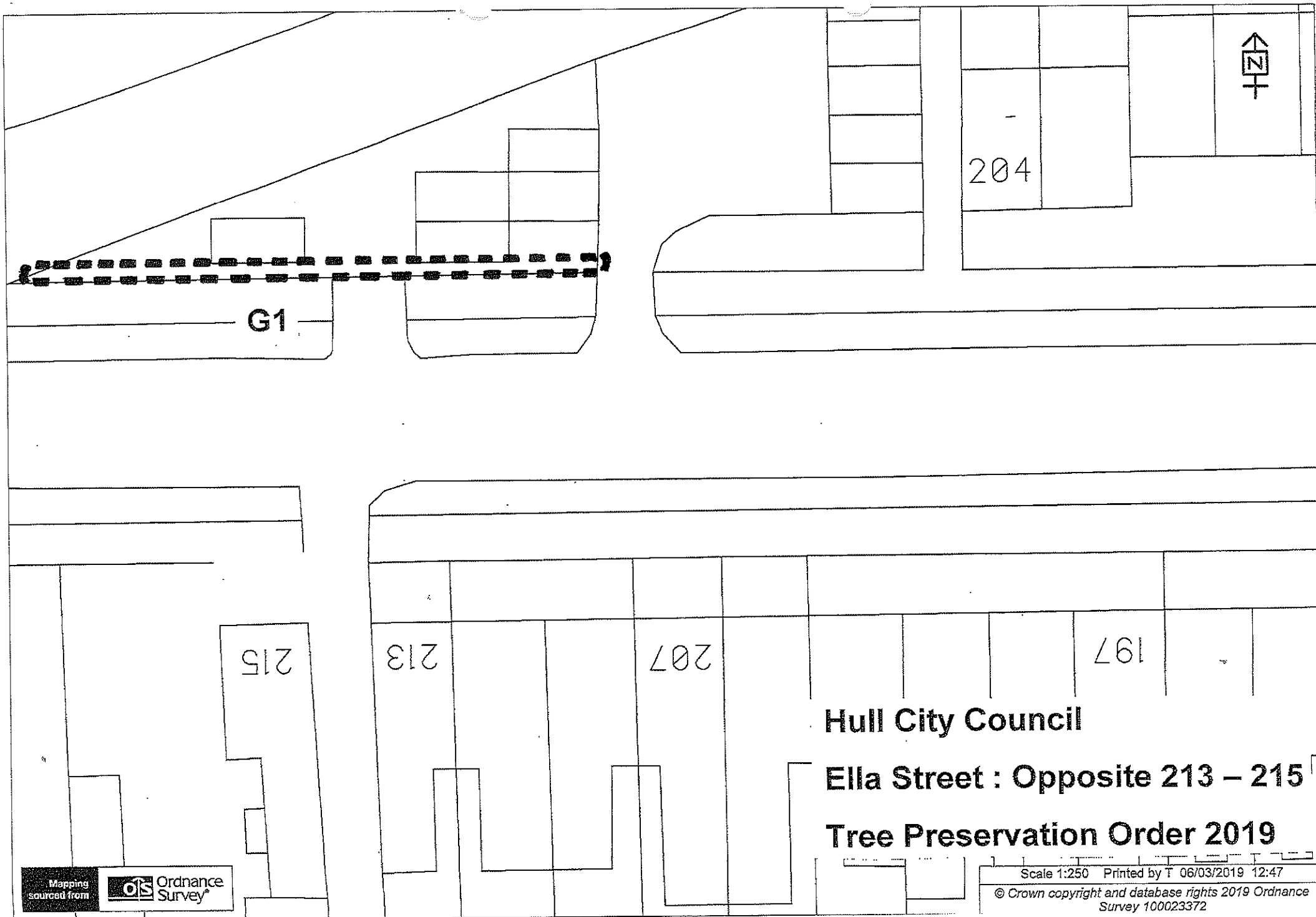
Tree Preservation Order No. 266 – 52 Ella Street

Key:

T1 (identified on plan submitted with application as T3)

Tree Species:

Birch

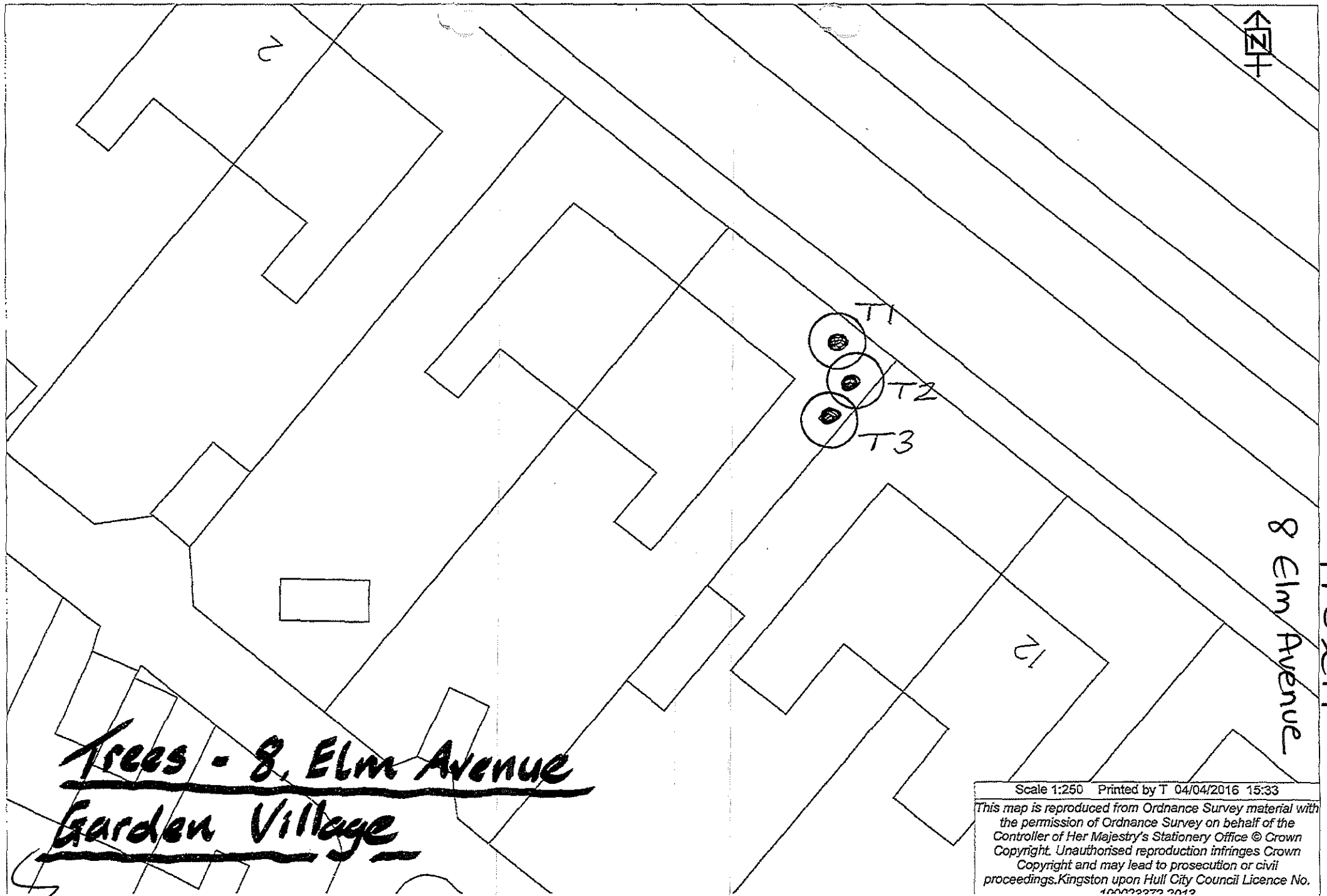


FP0 225

Hull City Council

Ella Street : Opposite 213 – 215

Tree Preservation Order 2019



8 Elm Avenue

TPO 211

T1
T2
T3

2

2

Trees - 8, Elm Avenue
Garden Village

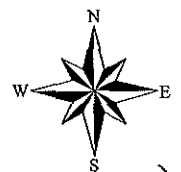
Scale 1:250 Printed by T 04/04/2016 15:33
This map is reproduced from Ordnance Survey material with the permission of Ordnance Survey on behalf of the Controller of Her Majesty's Stationery Office © Crown Copyright. Unauthorised reproduction infringes Crown Copyright and may lead to prosecution or civil proceedings. Kingston upon Hull City Council Licence No. 106022272 2012

Ferens Court, Southcoates Lane Tree Preservation Order No. 214



Scale: 1:1,250

Crown copyright and database rights [2011] Ordnance Survey [100023372]



TPO 174 19 Flanders Red

Not Set



Scale : 1:624

Organisation	Hull City Council
Department	Planning Department
	Not Set
Date	27 April 2015

TPO 128 Glebe Road/Leades Road junction



Not Set



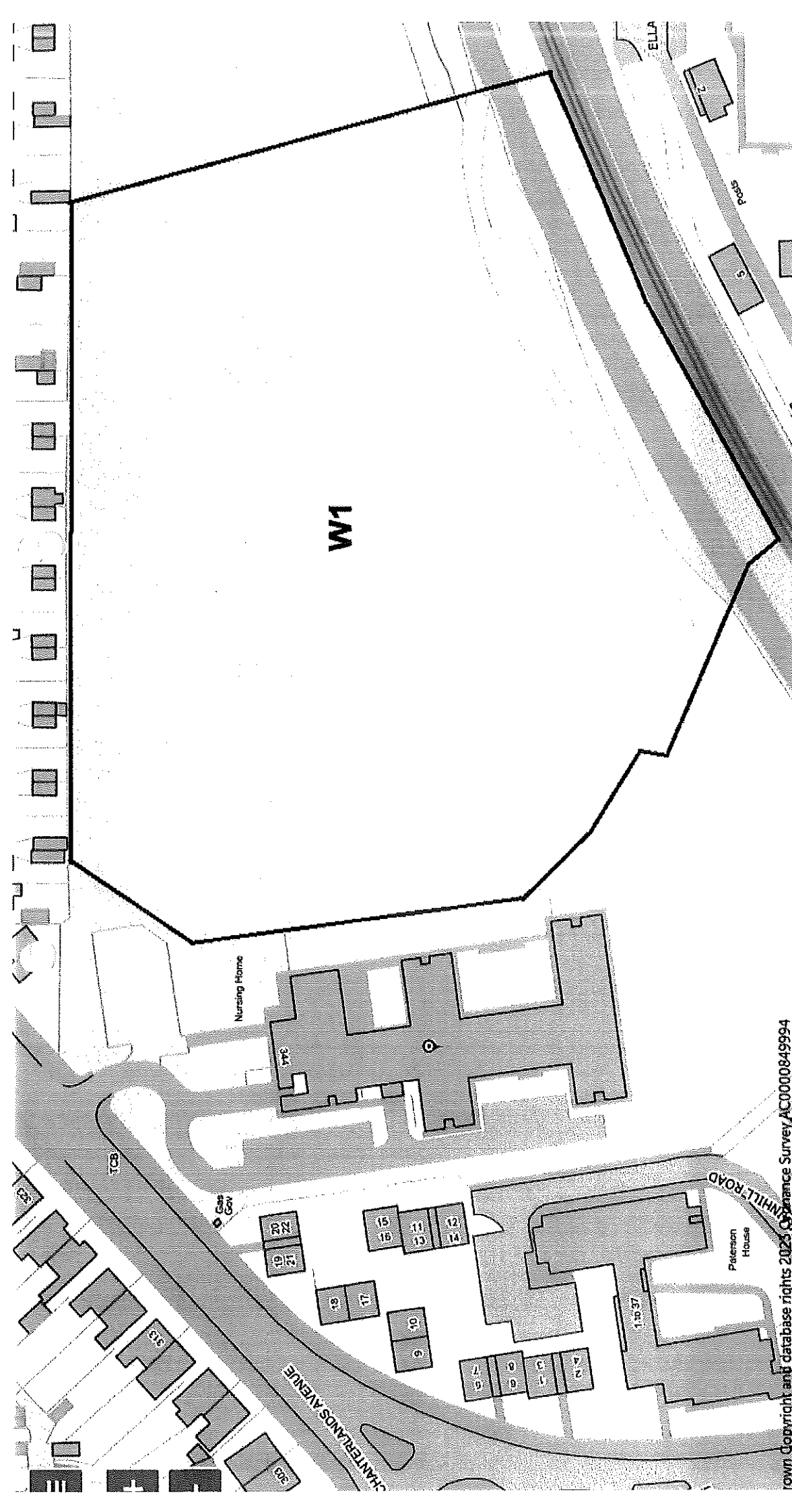
Scale : 1:1063

Organisation	Hull City Council
Department	Planning Department
	Not Set
Date	27 April 2015



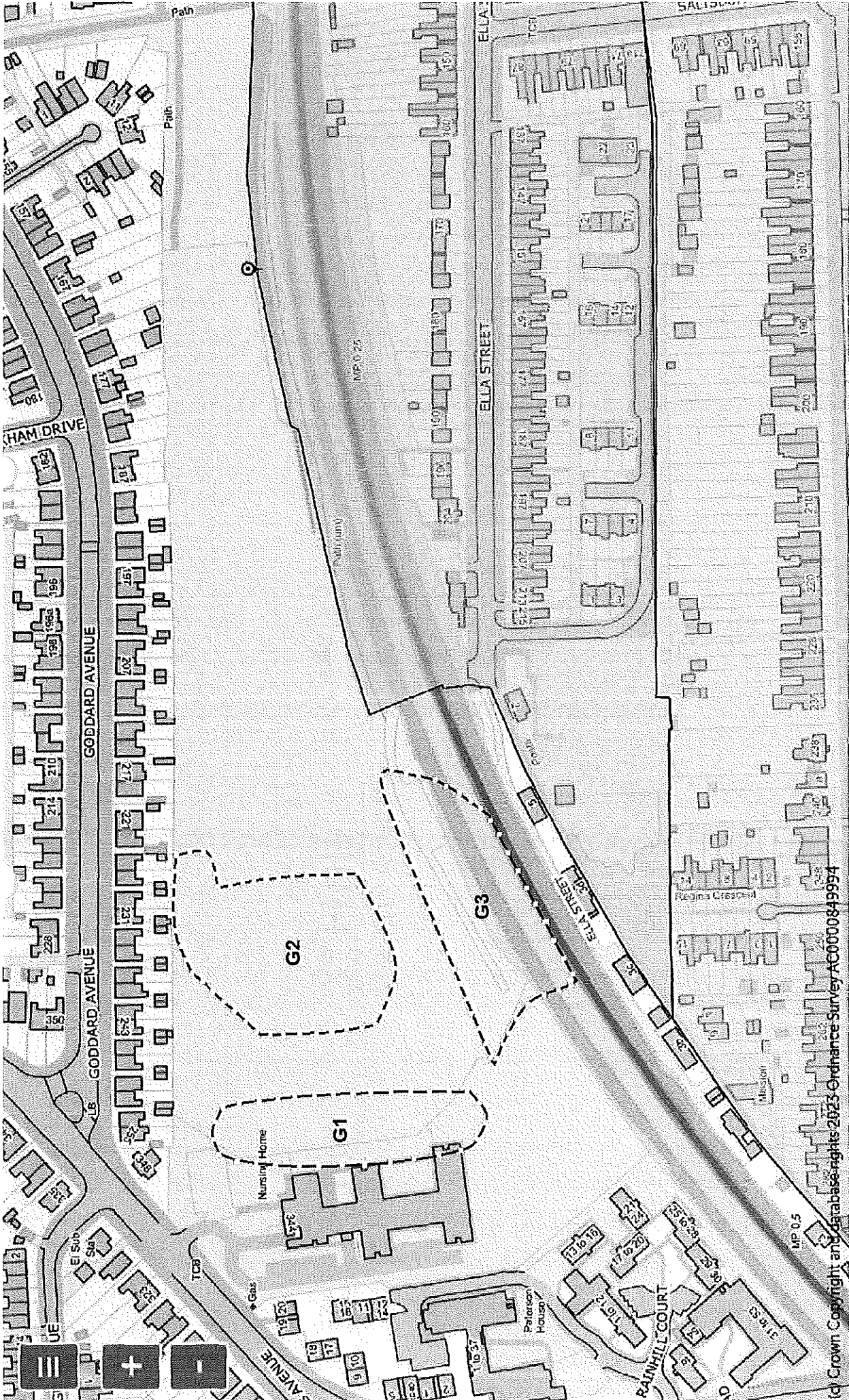
TPO 278
Goddard
Avenue,
The field.

**W1 = [mixed hardwoods (mainly ash, sycamore,
hawthorn, oak, elder, willow, elm, whitebeam and
birch)]**



TPO 268

Goddard Avenue.



© Crown Copyright and Database rights 2023 Ordnance Survey AC0000849994

TPO42 Goddard Avenue and Ella Street



Not Set



Scale : 1:1063

Organisation	Hull City Council
Department	Planning Department
	Not Set
Date	22 April 2015

TPO80 2 The Greenway

Not Set



Scale : 1:1063

Organisation	Hull
Department	Hull City Council
	Not Set
Date	24 April 2015

TPO88 3,4,5 and 6 Gullane Drive

Not Set

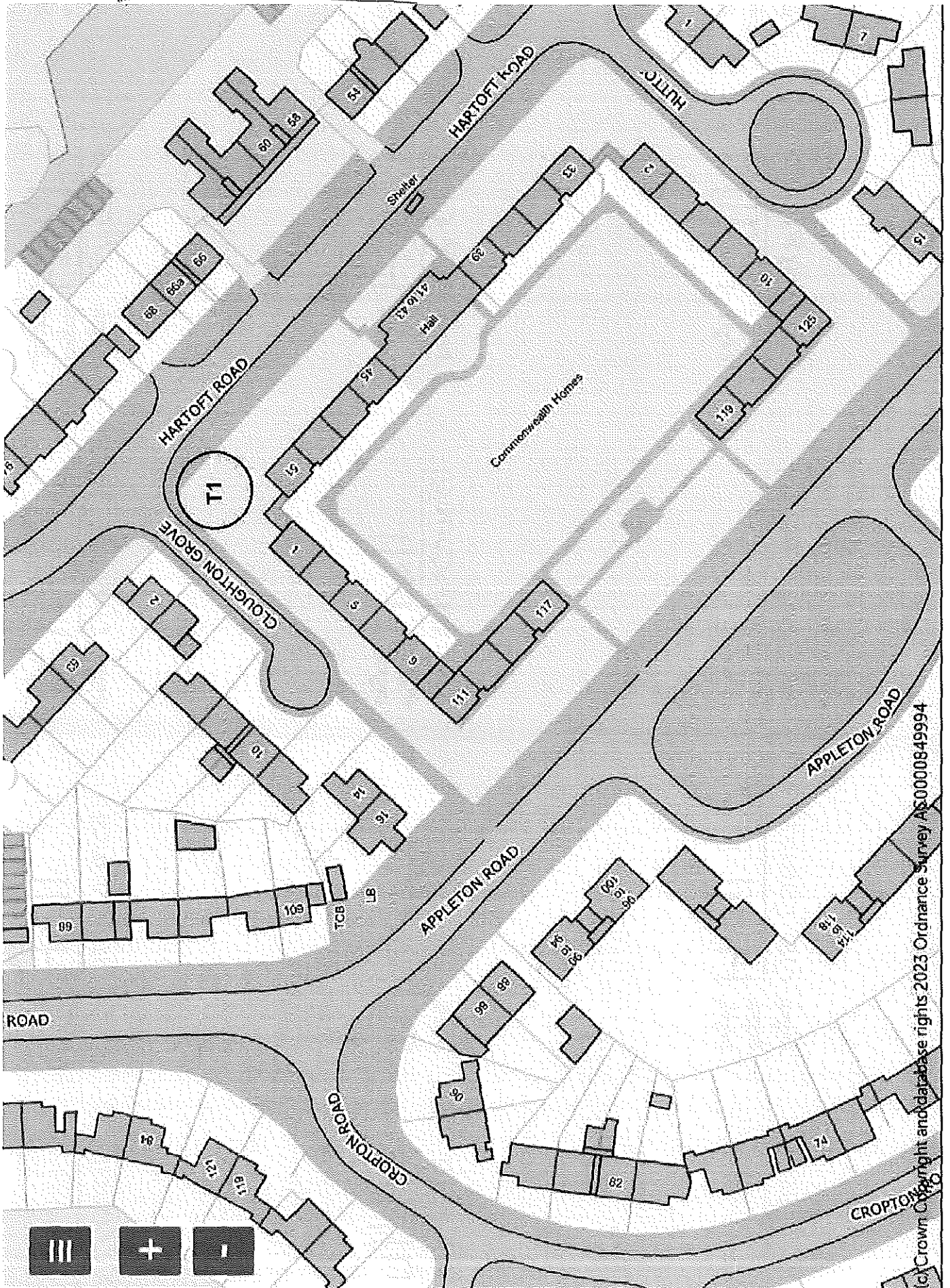


Scale : 1:1063

Organisation	Hull City Council
Department	Planning
	Not Set
Date	28 April 2015

TPO 271

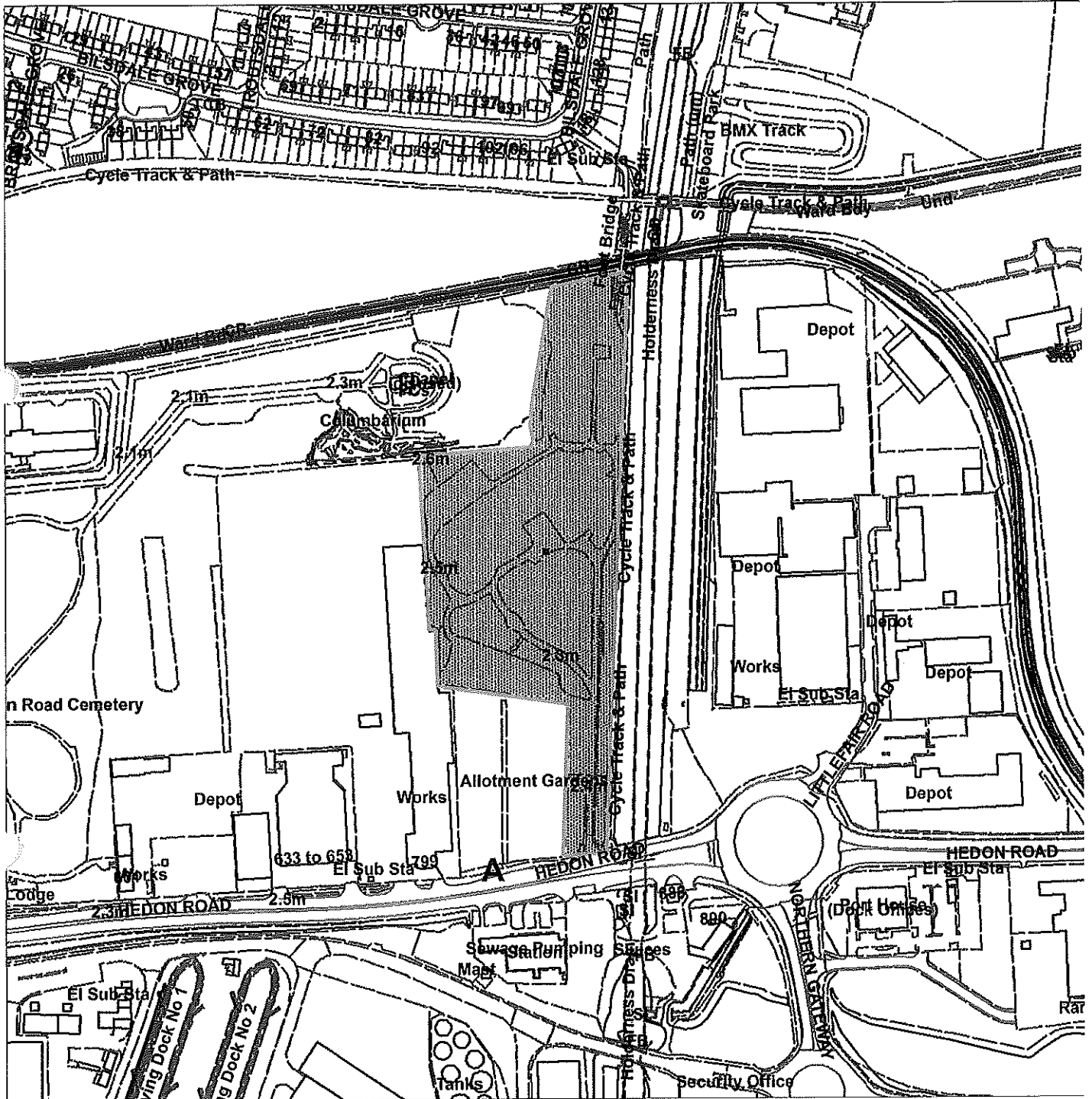
Hartoft Rd, Commonwealth Homes



© Crown Copyright and database rights 2023 Ordnance Survey AS00000849994

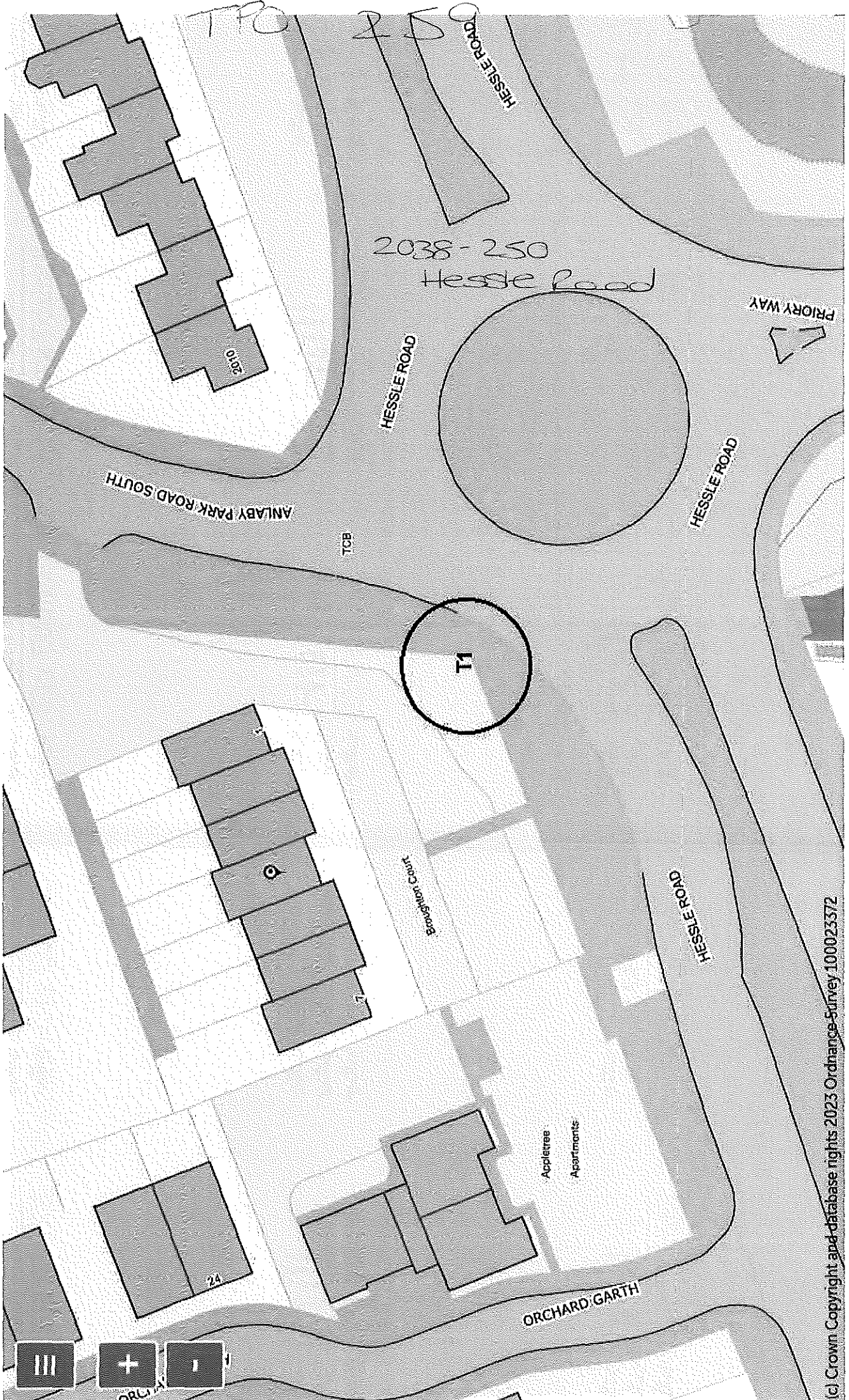
TPO 123 Hedon Road, Hull Maternity Hospital

Not Set



Scale : 1:4252

Organisation	Hull City Council
Department	Planning Department
	Not Set
Date	27 April 2015



2038-250
Hesse Road

T1

PRIORITY WAY

ANLABY PARK ROAD SOUTH

TCB

Boughton Court

HESSLE ROAD

Appletree
Apartments

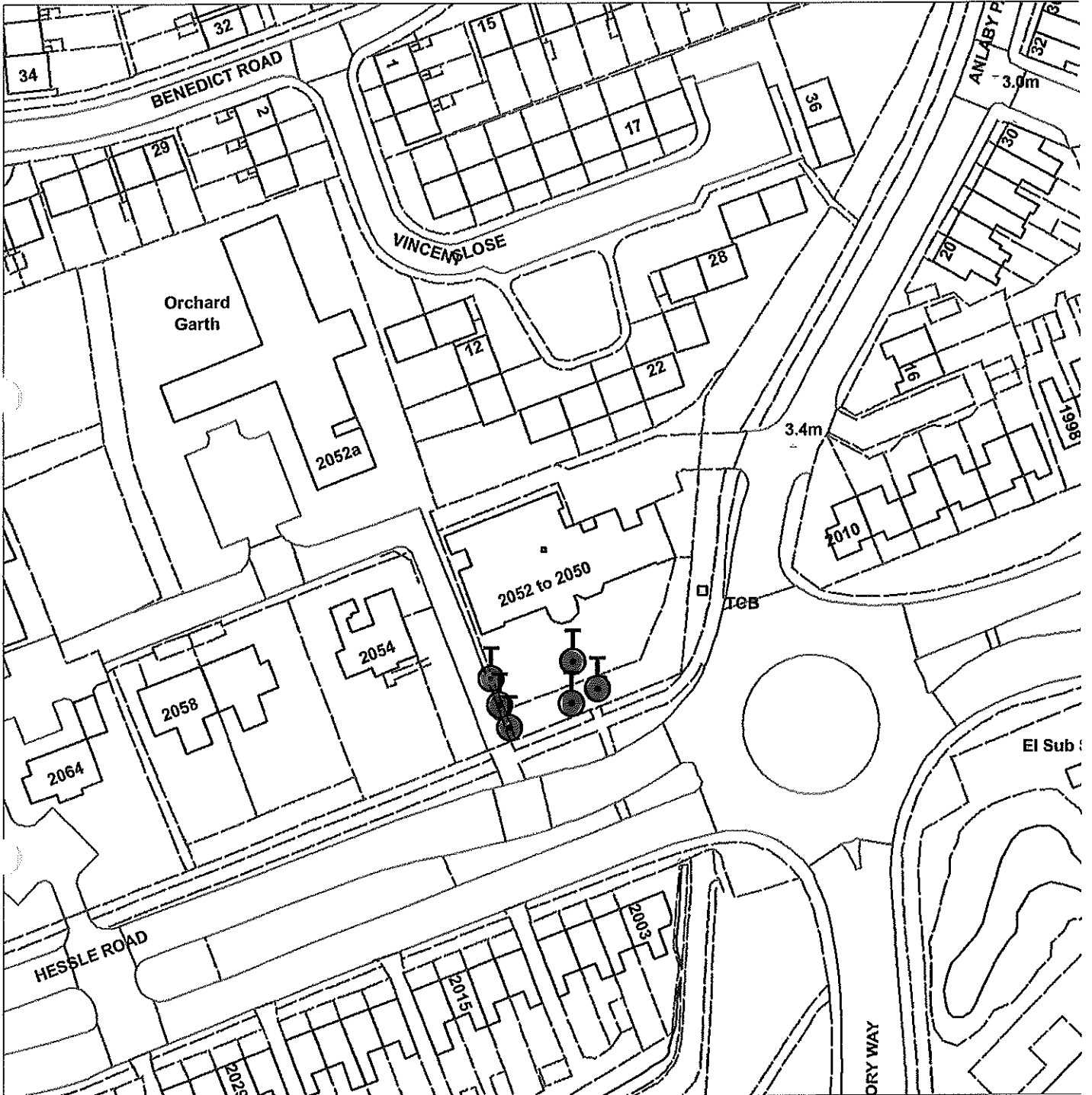
ORCHARD GARTH

© Crown Copyright and database rights 2023 Ordnance Survey 100023372



TPO 124 2050-2054 Hessle Road

Not Set



Scale : 1:1063

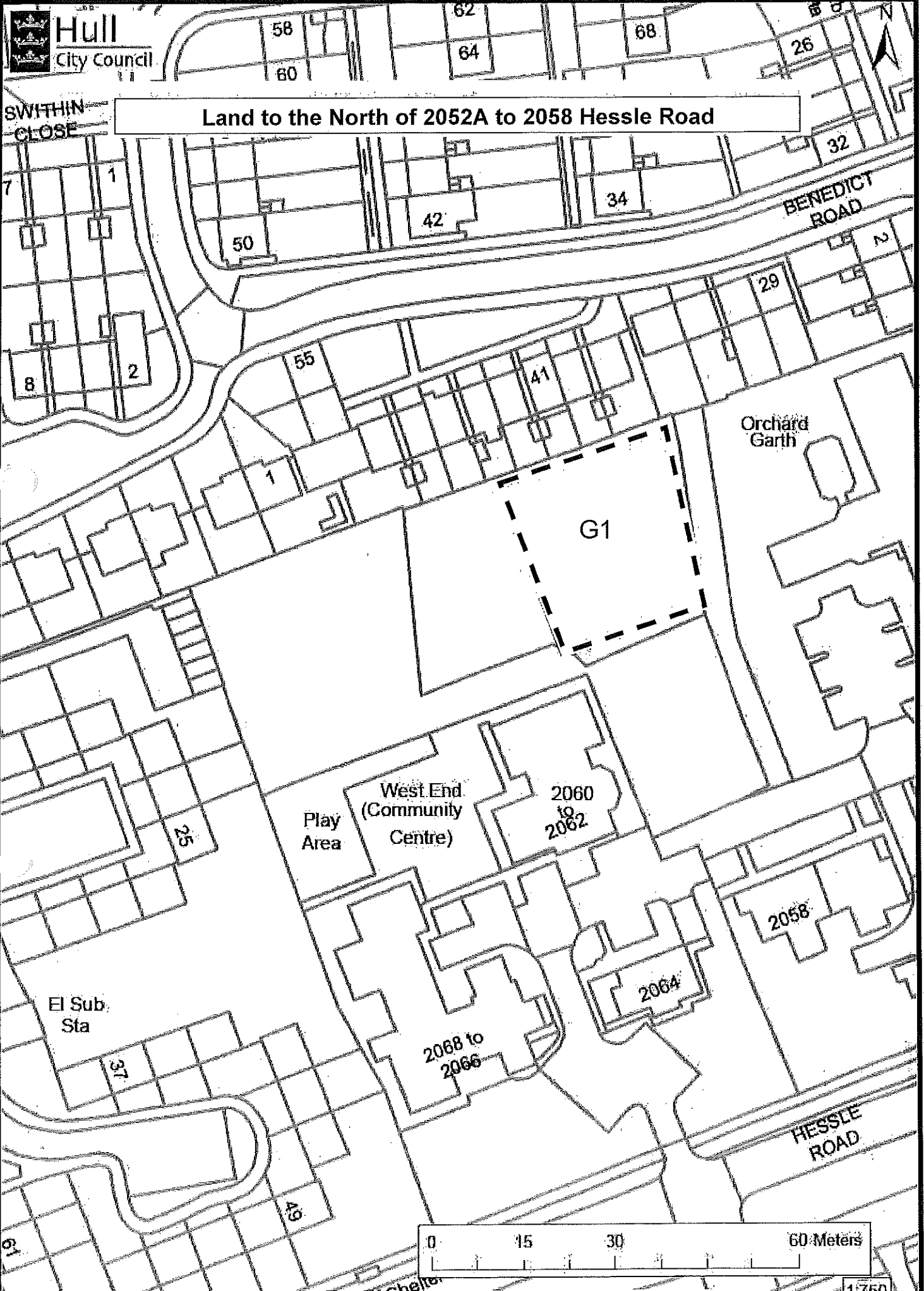
Organisation	Hull City Council
Department	Planning Department
	Not Set
Date	27 April 2015

TPO 231



Land to the North of 2052A to 2058 Hesse Road

SWITHIN CLOSE



West End

TPO 289
2054-2068 Hesse
Road

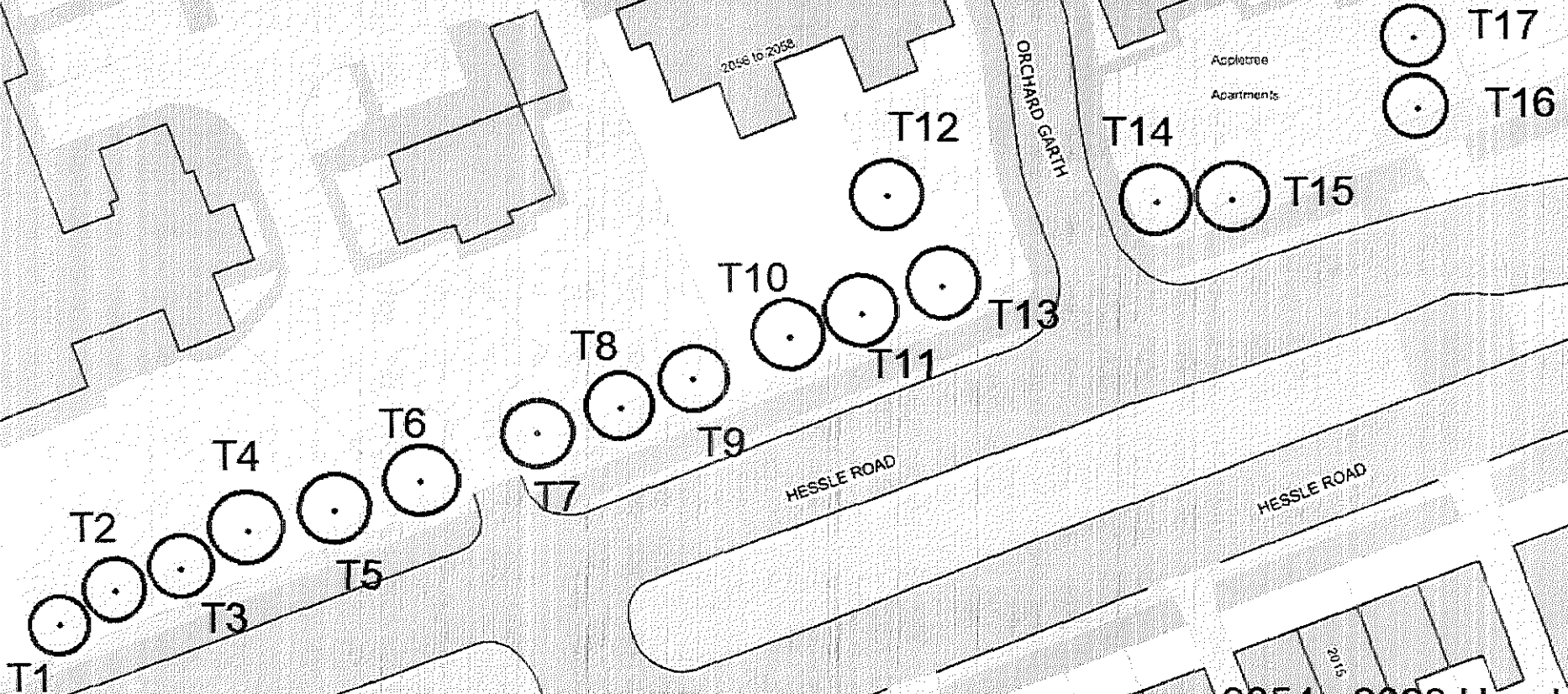
2052 to 2068

2056 to 2068

Broughton Court

Appletree
Apartments

ORCHARD GARTH



copyright and database rights 2024 Ordnance Survey AC0000849994

2054-2068 Hesse Ro

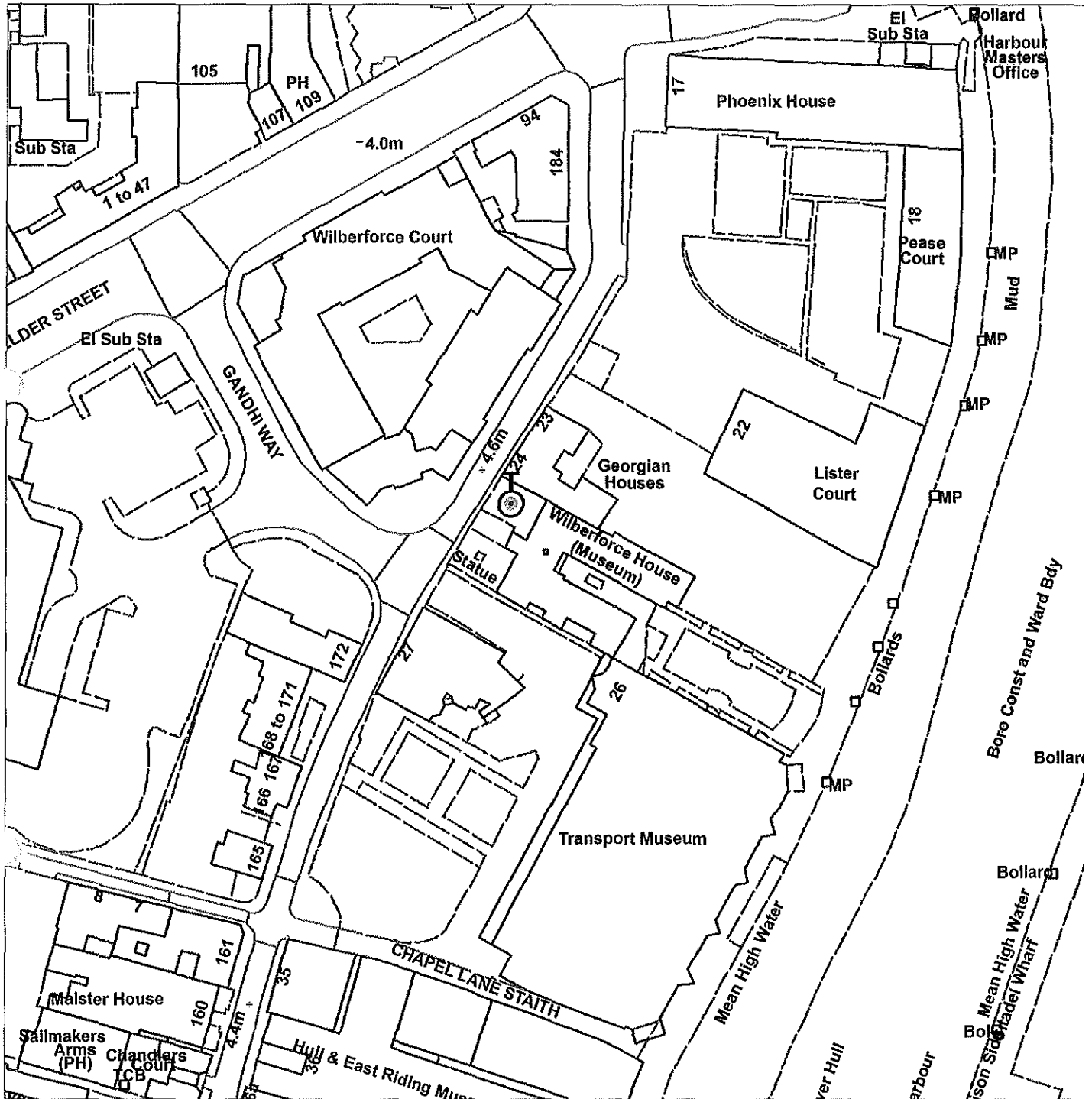
- Birch
- Birch
- Holly
- Indian Chestnut
- Chestnut
- T6. Purple Beech
- T7. Birch
- T8. Indian Chestnut
- T9. Holly
- T10. Chestnut
- T11. Indian Chestnut
- T12. Birch
- T13. Chestnut
- T14. Indian Chestnut
- T15. Cherry
- T16. Indian Chestnut
- T17. Lime



TPO 114 25 High Street (Wilberforce House)



Not Set



Scale : 1:1063

Organisation	Hull City Council
Department	Planning Department
	Not Set
Date	27 April 2015

TPO 107 7 High Trees Mount

Not Set

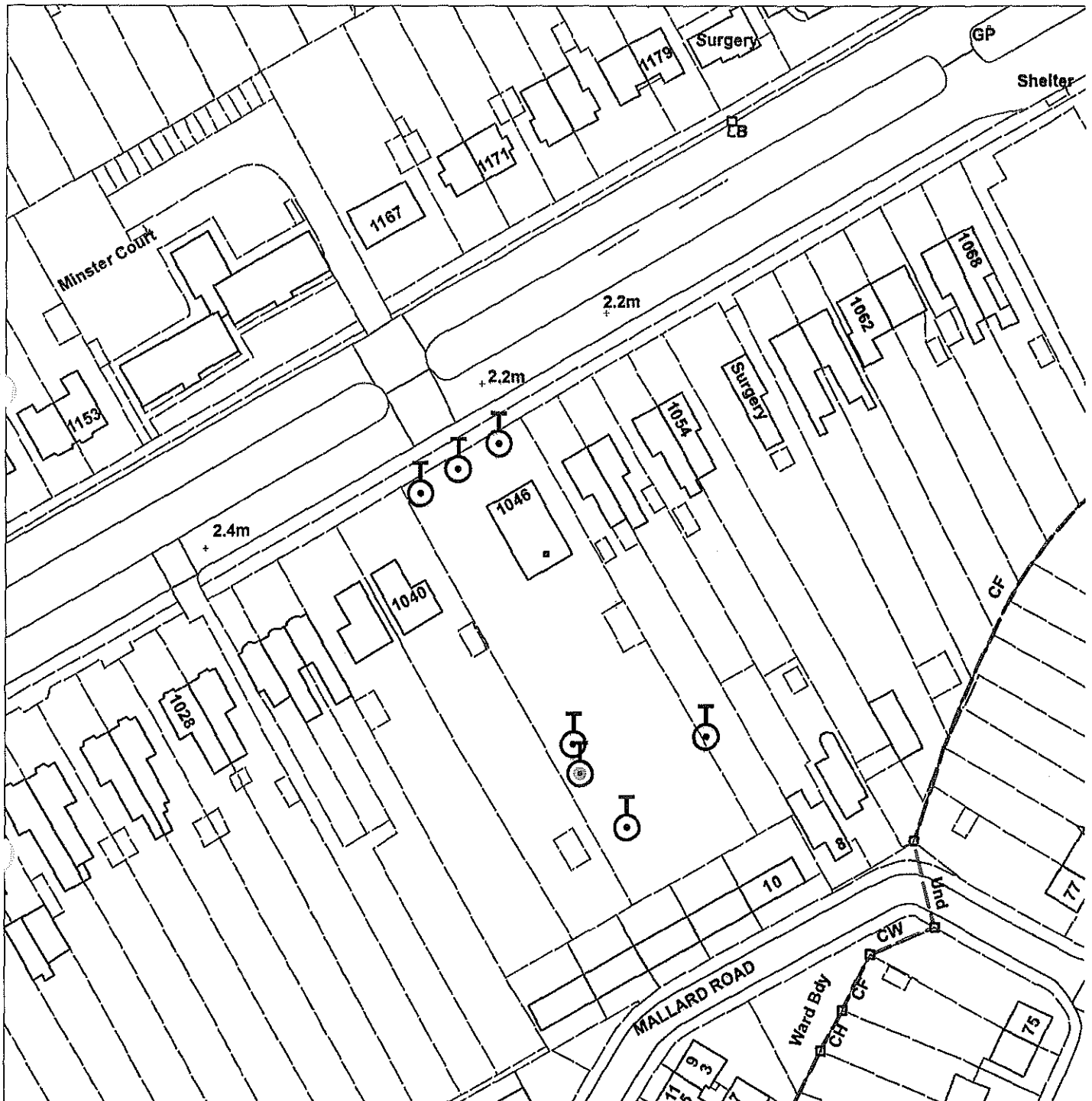


Scale : 1:1063

Organisation	Hull City Council
Department	Planning Department
	Not Set
Date	27 April 2015

TPO44 1046 Holderness Road

Not Set



Scale : 1:1063

Organisation	Hull City Council
Department	Planning Department
	Not Set
Date	22 April 2015

TPO 147 1046 Holderness Road

Not Set

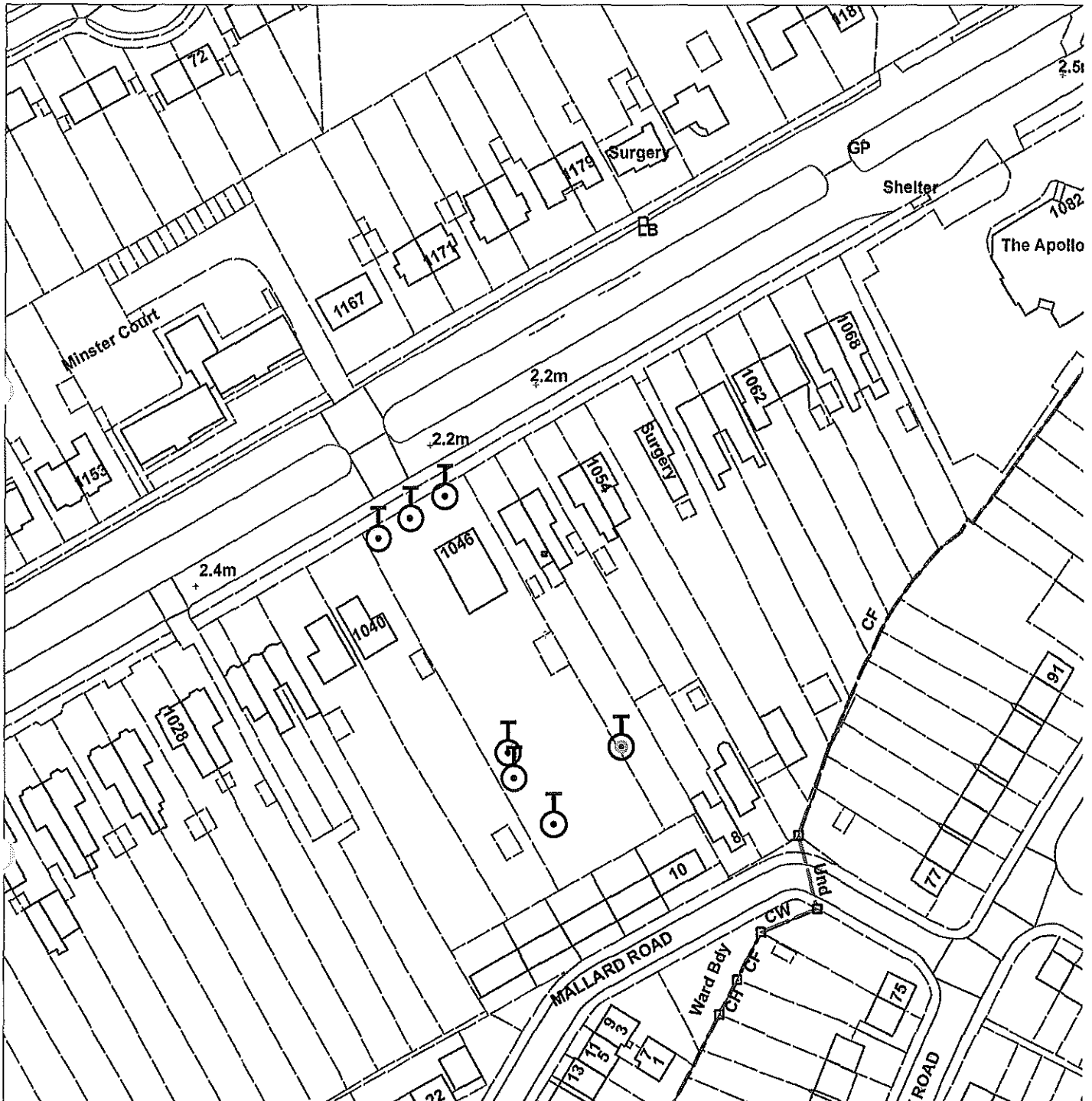


Scale : 1:1248

Organisation	Hull City Council
Department	Planning Department
	Not Set
Date	27 April 2015

TPO 159 1048 Holderness Road

Not Set

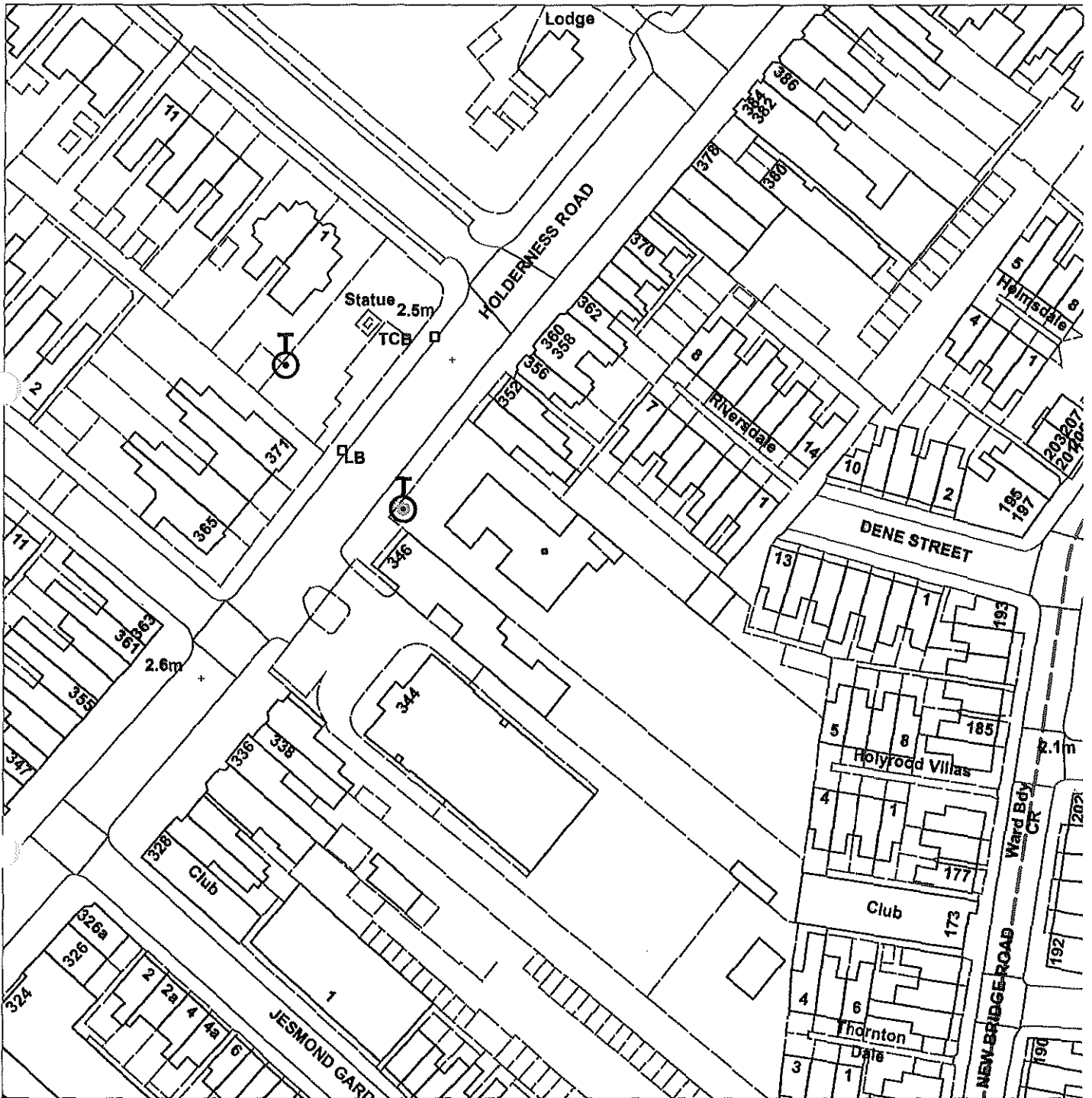


Scale : 1:1248

Organisation	Hull City Council
Department	Planning Department
	Not Set
Date	27 April 2015

TPO30 348 Holderness Road

Not Set



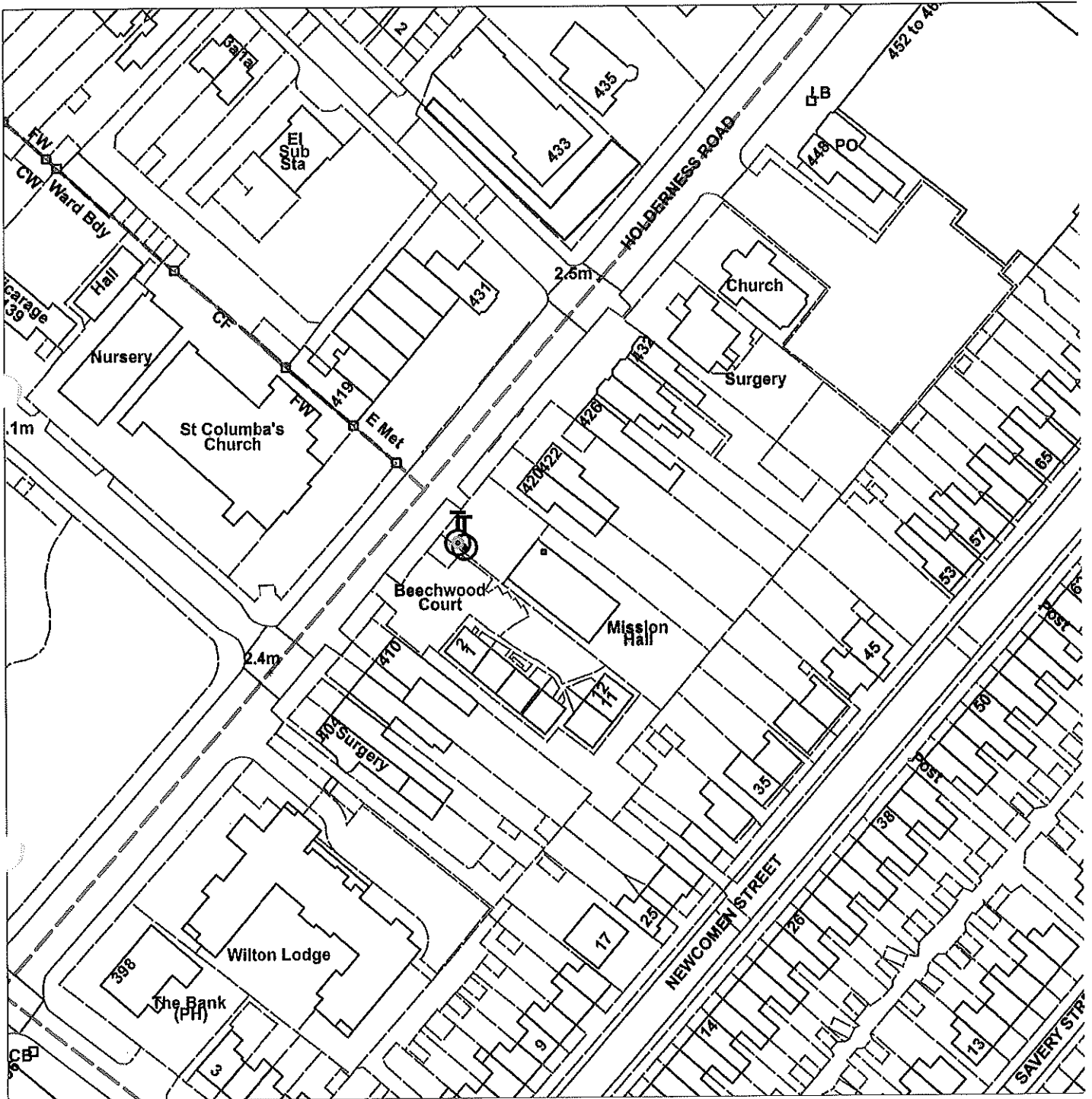
Scale : 1:1063

Organisation	Hull City Council
Department	Planning Department
	Not Set
Date	22 April 2015

TPO 145 418 Holderness Road (Kingdom Hall)



Not Set



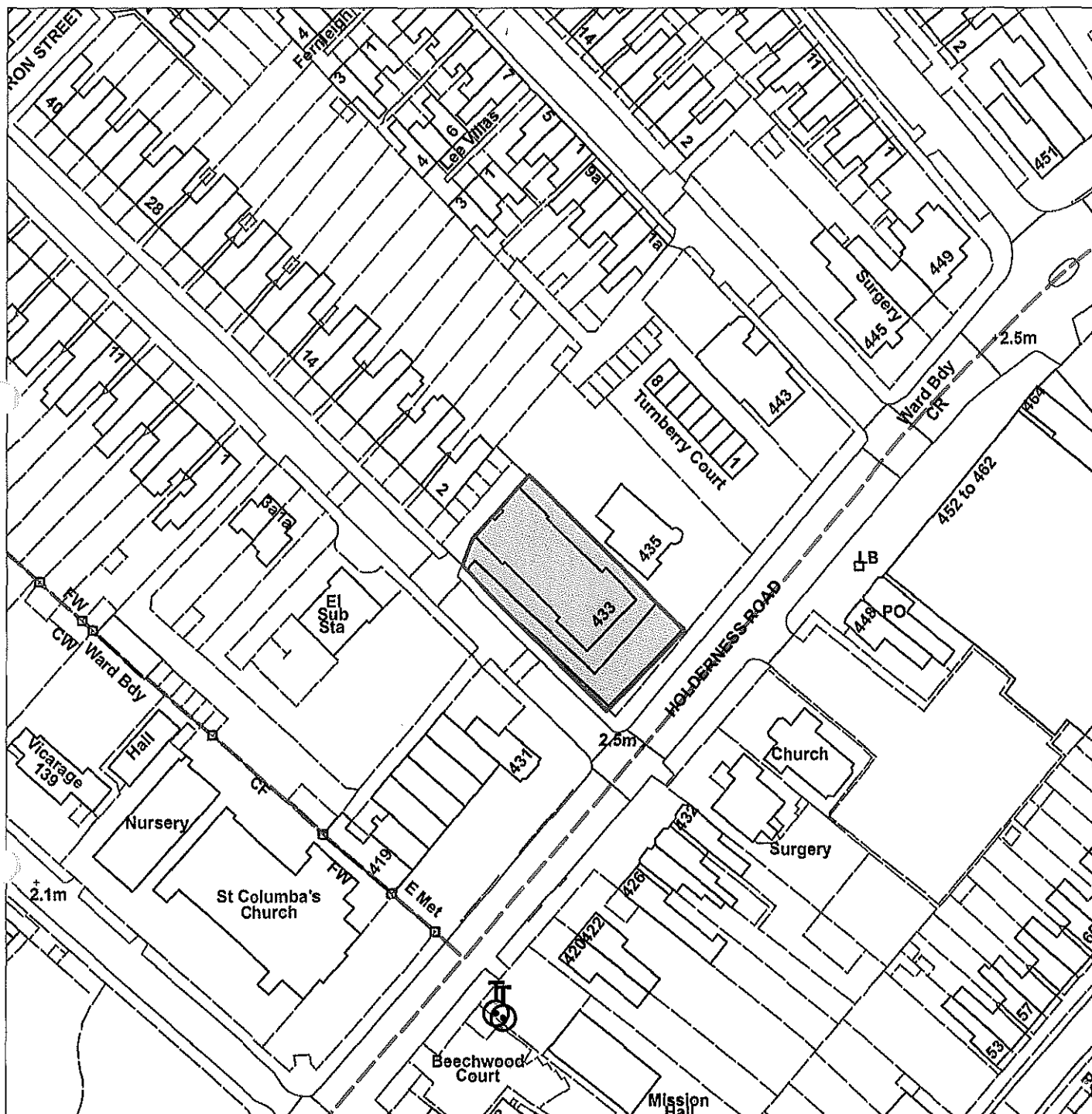
Scale : 1:1248

Organisation	Hull City Council
Department	Planning Department
	Not Set
Date	27 April 2015

TPO 195 433 Holderness Road, Westcott House



Not Set

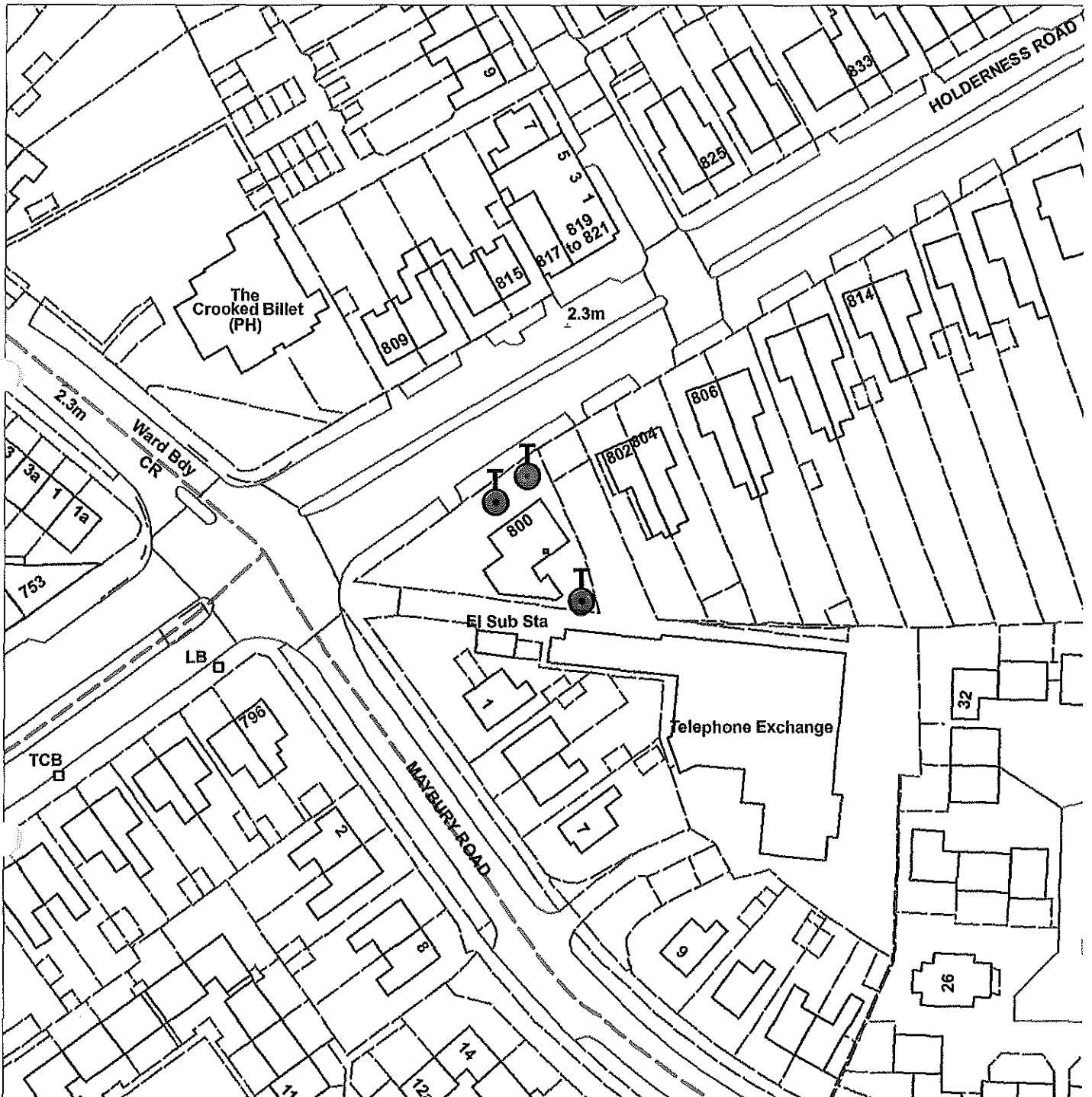


Scale : 1:1248

Organisation	Hull City Council
Department	Planning Department
	Not Set
Date	27 April 2015

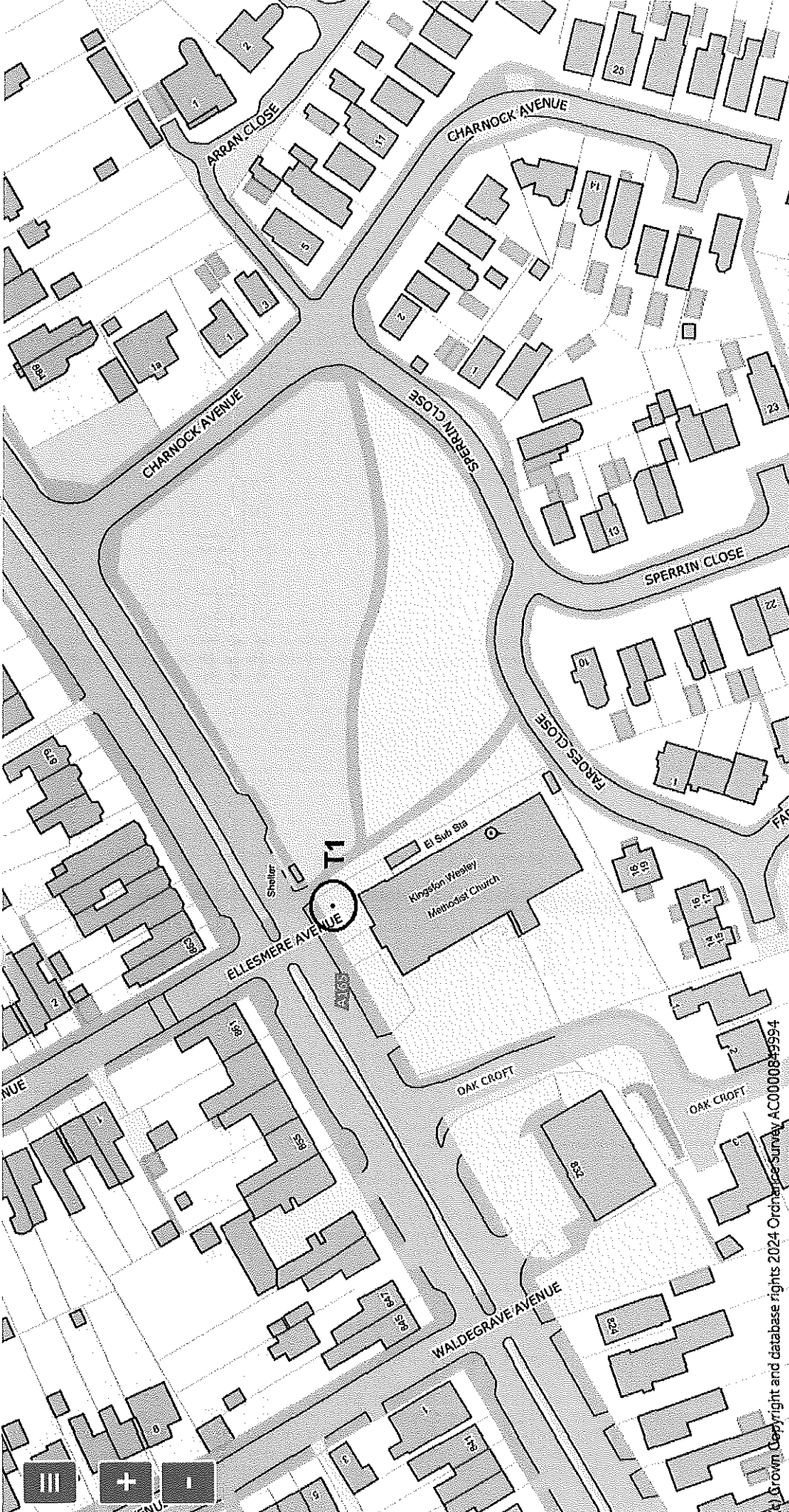
TPO 105 800 Holderness Road

Not Set



Scale : 1:1063

Organisation	Hull City Council
Department	Planning Department
	Not Set
Date	27 April 2015

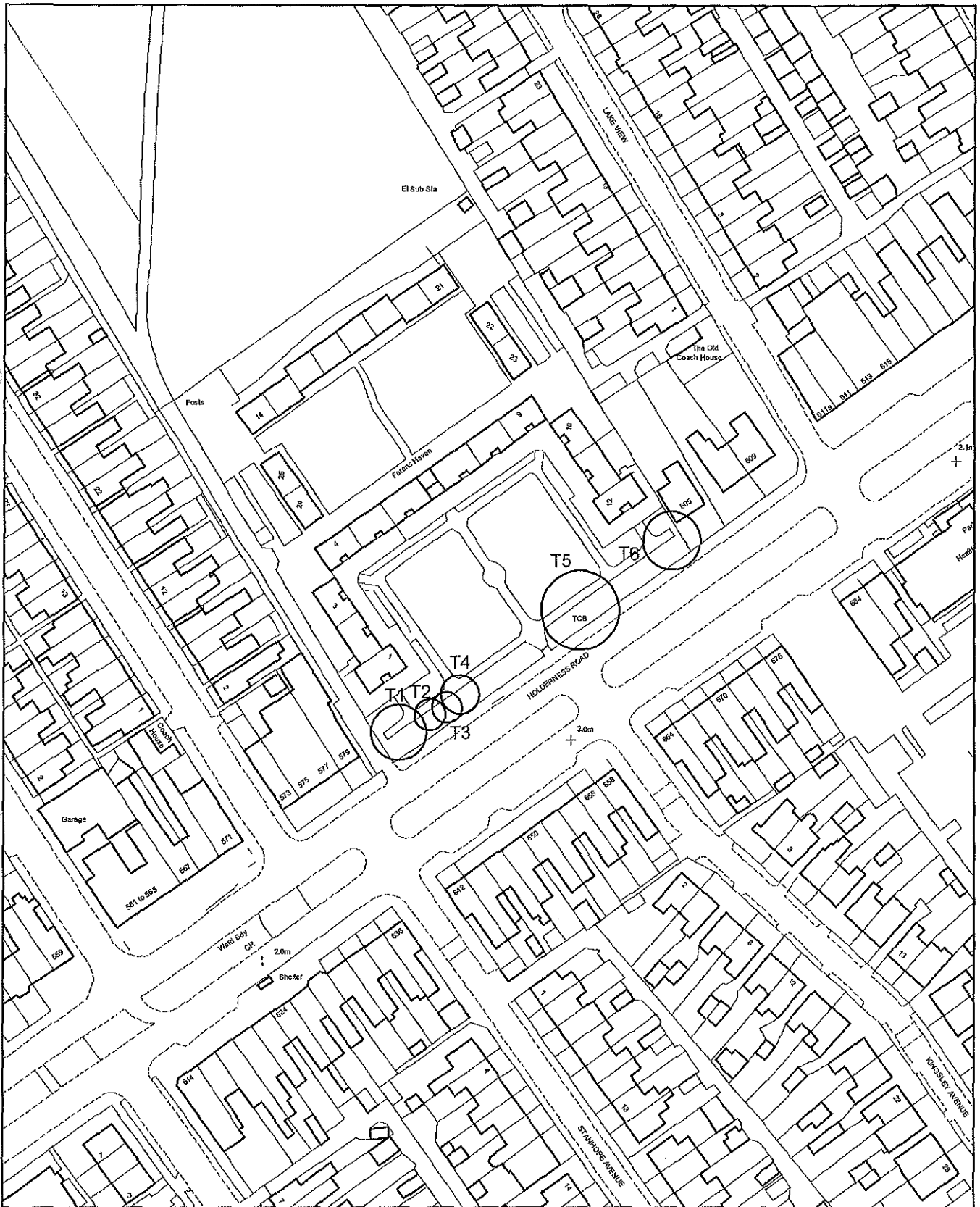


TPO 288
Kingston
Wesley
Methodist
Church,
Holderness
Road.

T1 - Sycamore tree

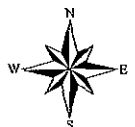


The Town and Country Planning (Tree Preservation)
(England) Regulations 2012
Tree Preservation Order 236
Ferens Haven Complex, Holderness Road, Hull, HU8 9AH



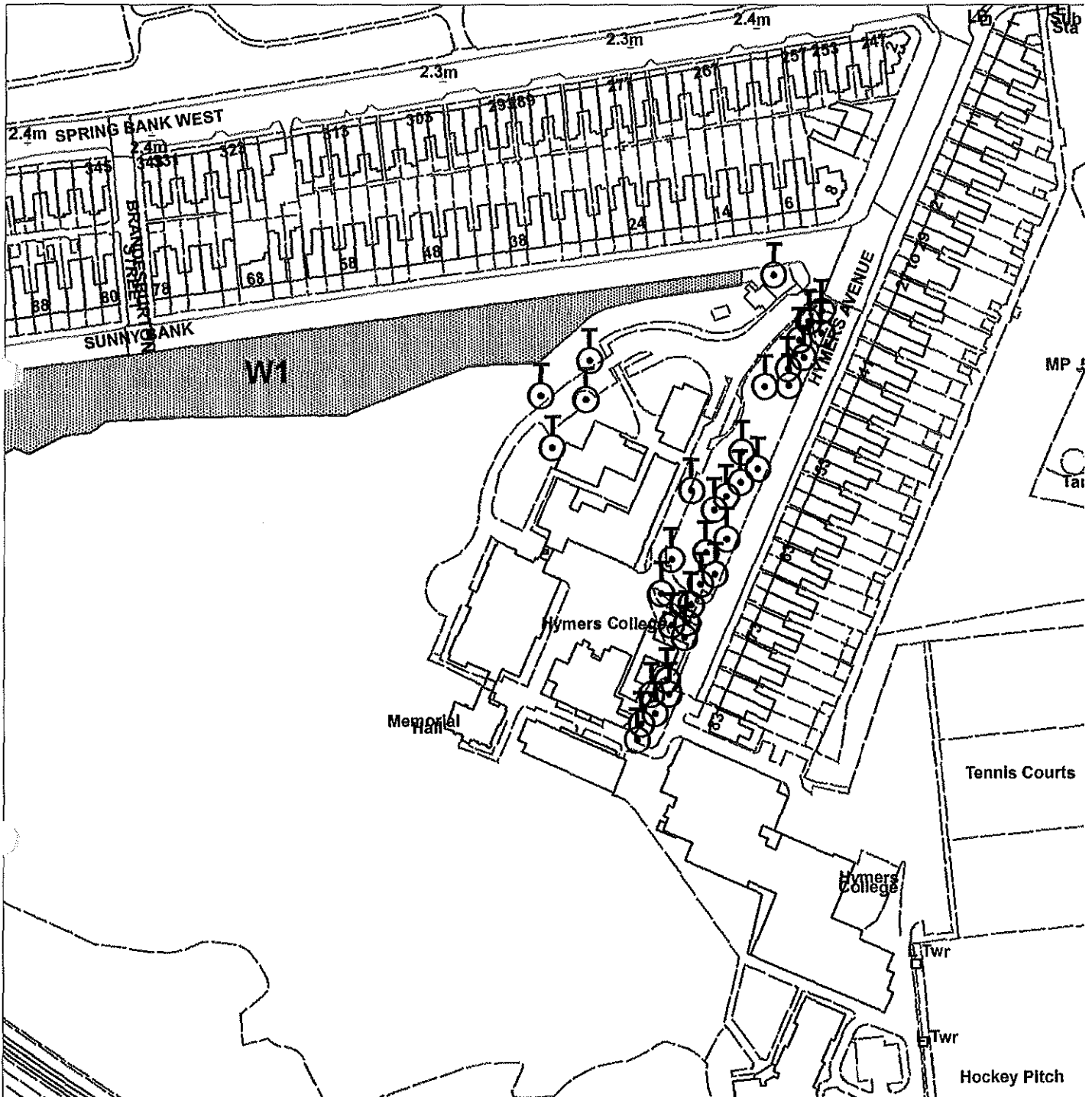
© Crown copyright and database rights (2018). Ordnance Survey (100023372).

1:1,250



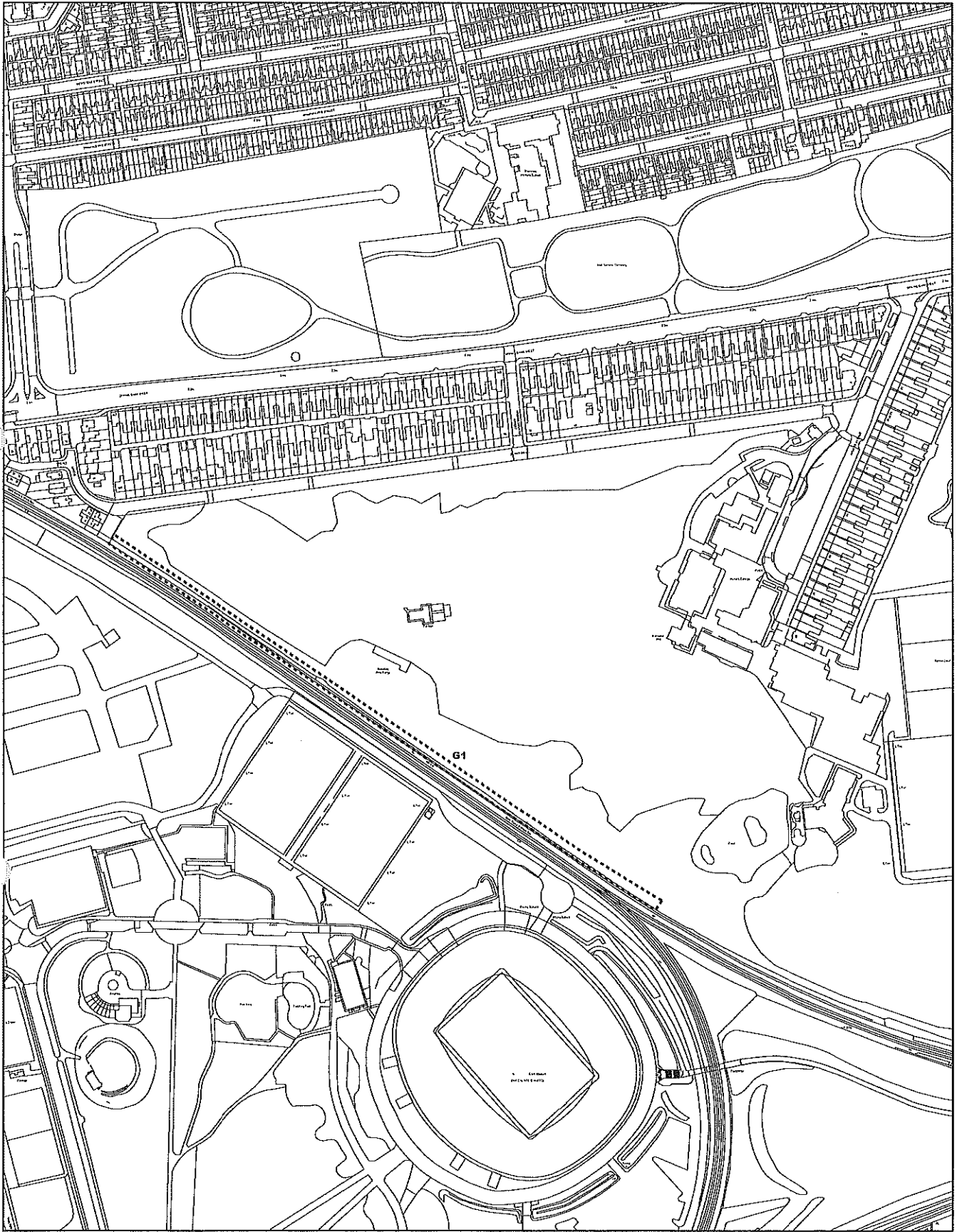
TPO 118A Hymers College

Not Set

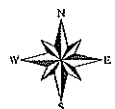
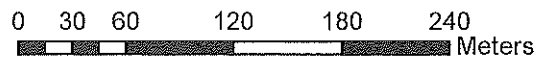


Organisation	Hull City Council
Department	Planning Department
	Not Set
Date	27 April 2015

Hymers College, Hymers Avenue
Tree Preservation Order No. 230

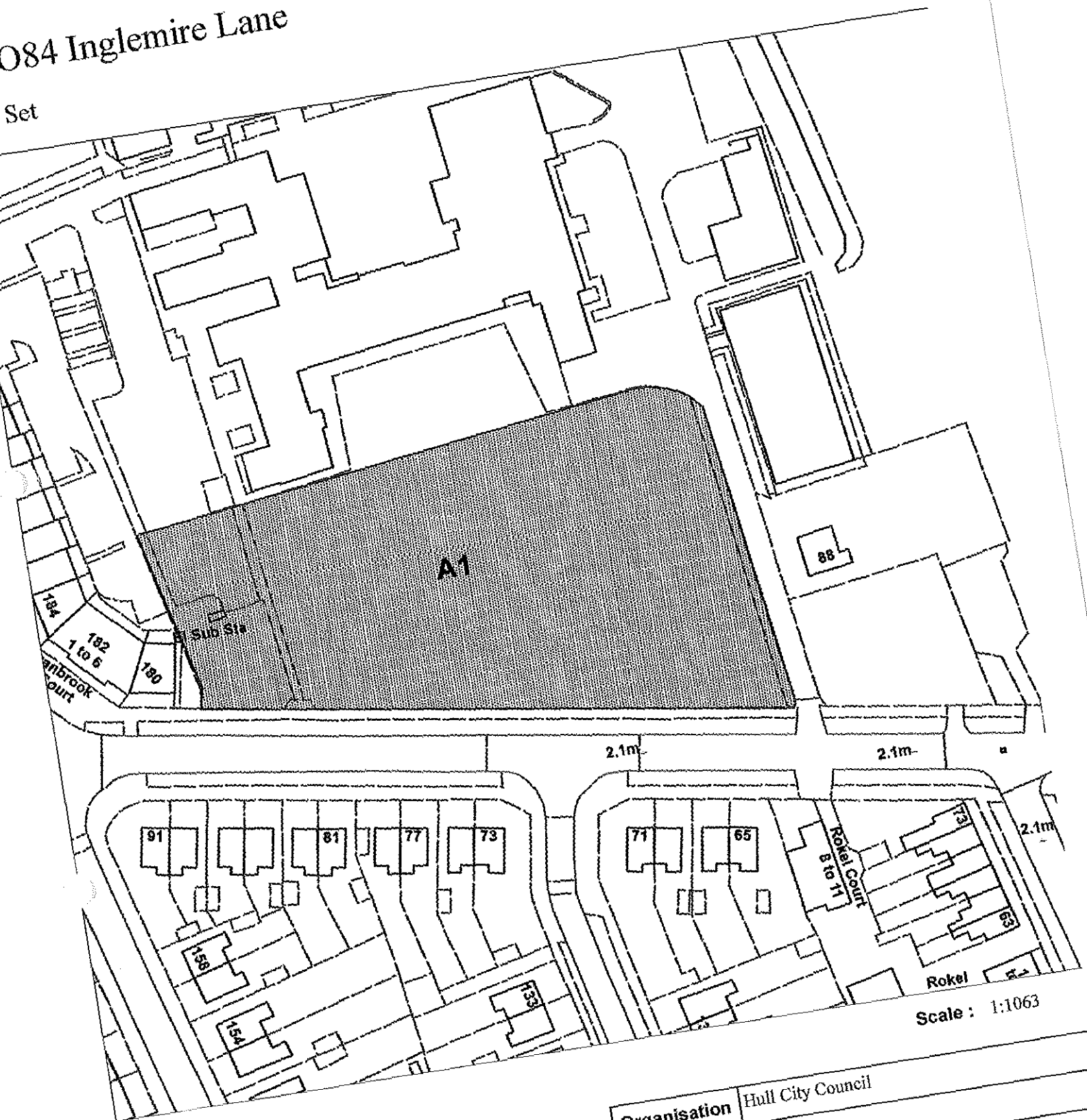


Scale: 1:4,000



084 Inglemire Lane

Set



Scale : 1:1063

Organisation	Hull City Council
Department	Planning
	Not Set
Date	28 April 2015

TPO56 Inglemire Lane/Marton Grove



Not Set



Scale : 1:1063

Organisation	Hull City Council
Department	Planning Department
	Not Set
Date	22 April 2015

TPO 275

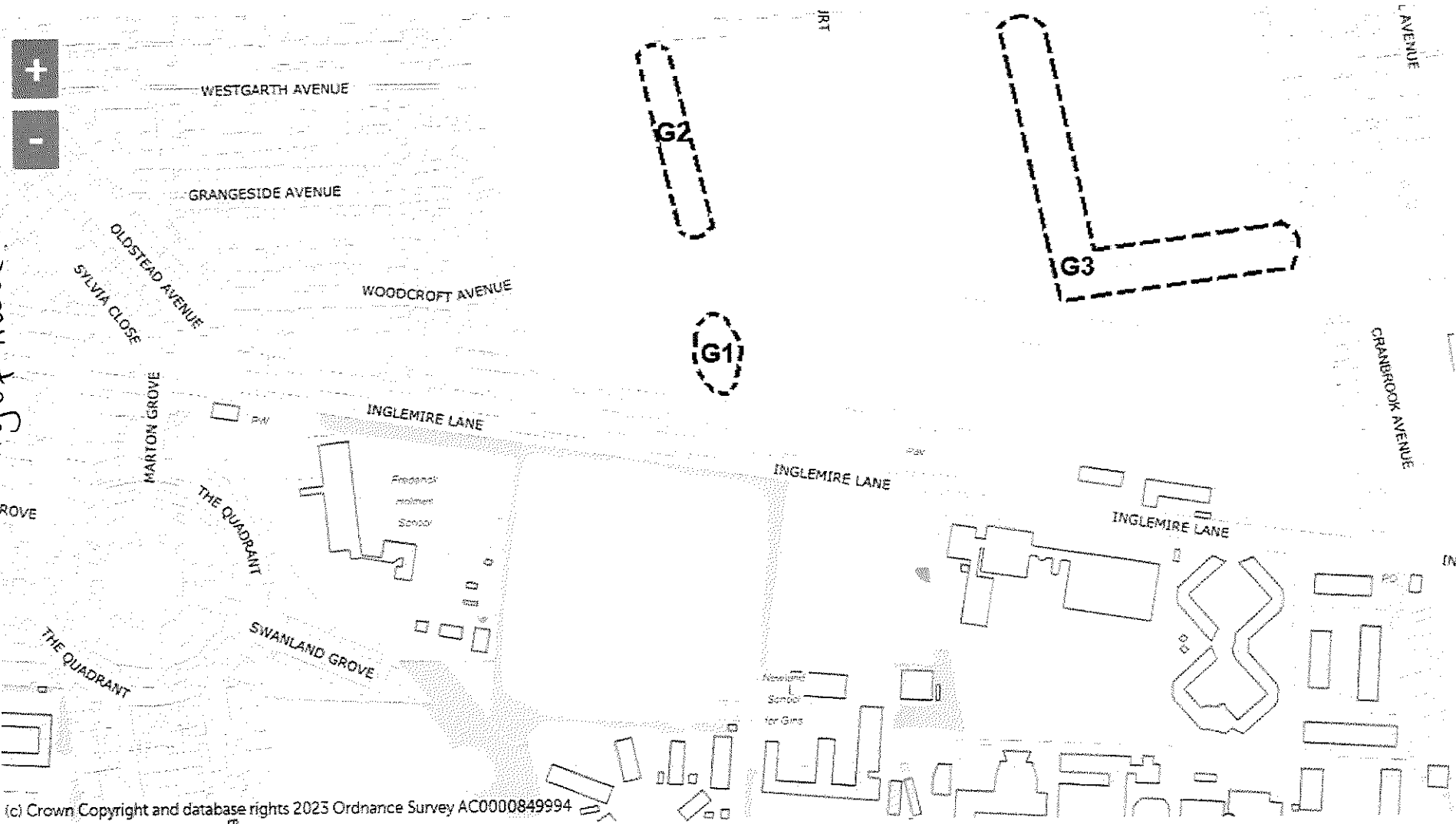
Inglemire lane,
land to south of
Hull University



W1 = Woodland of mixed hardwood and softwood species (including Lime, Willow, Poplar, Pine, Plum, Hawthorn, Birch, Oak, Maple, Chestnut, Holly, Sycamore, Larch, Robinia, Fir, Laburnum, Hornbeam, Alder, Apple and Cherry)



Varied Plan.
TP0 272 Inglemire here North of University of Hull

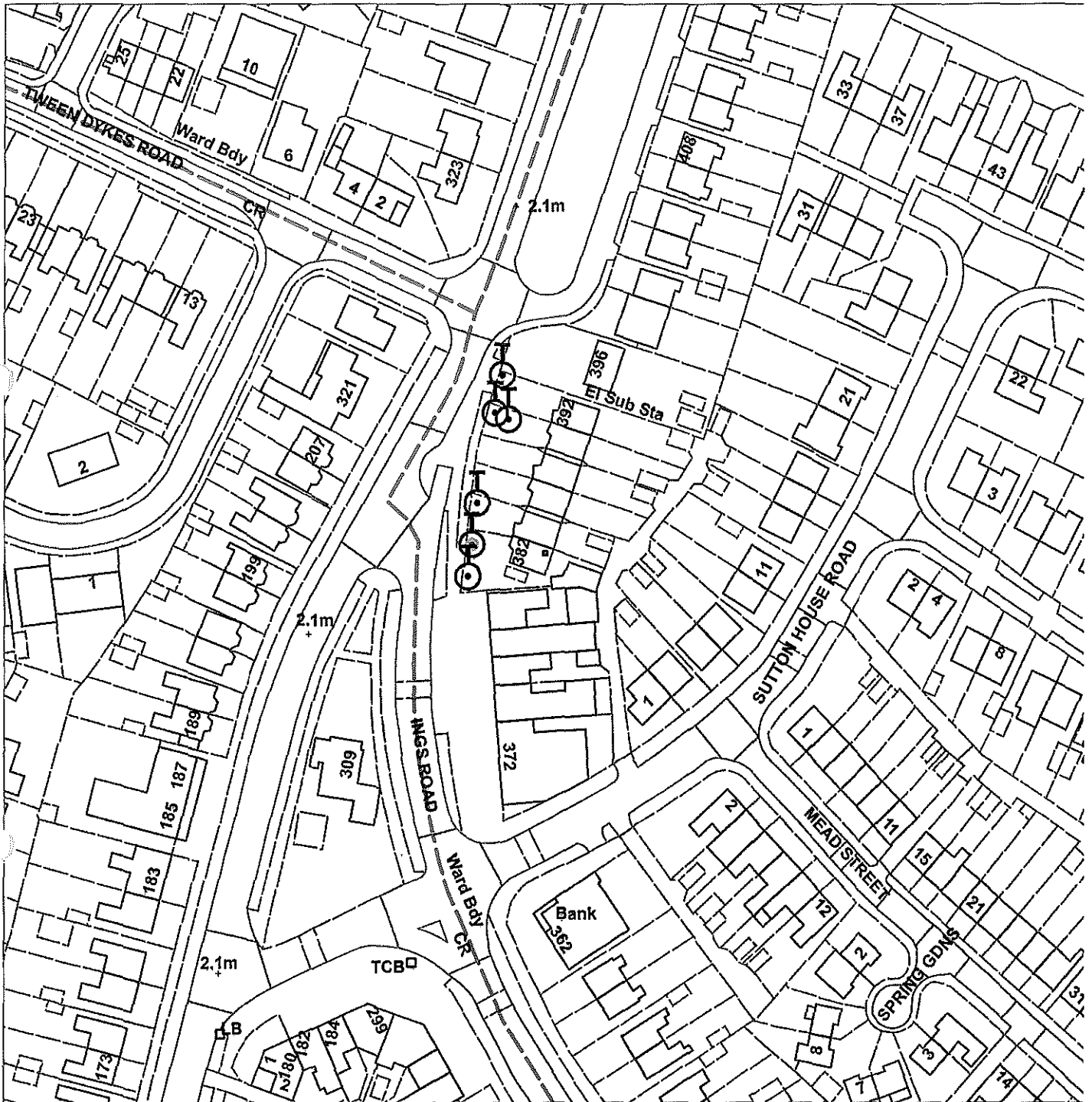


- G1 = Group of 5 Poplar trees**
- G2 = Group of 8 Poplar trees**
- G3 = Group of 59 Poplar trees**



TPO 185 382 Ings Road

Not Set



Scale : 1:1248

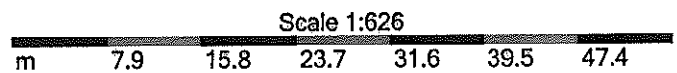

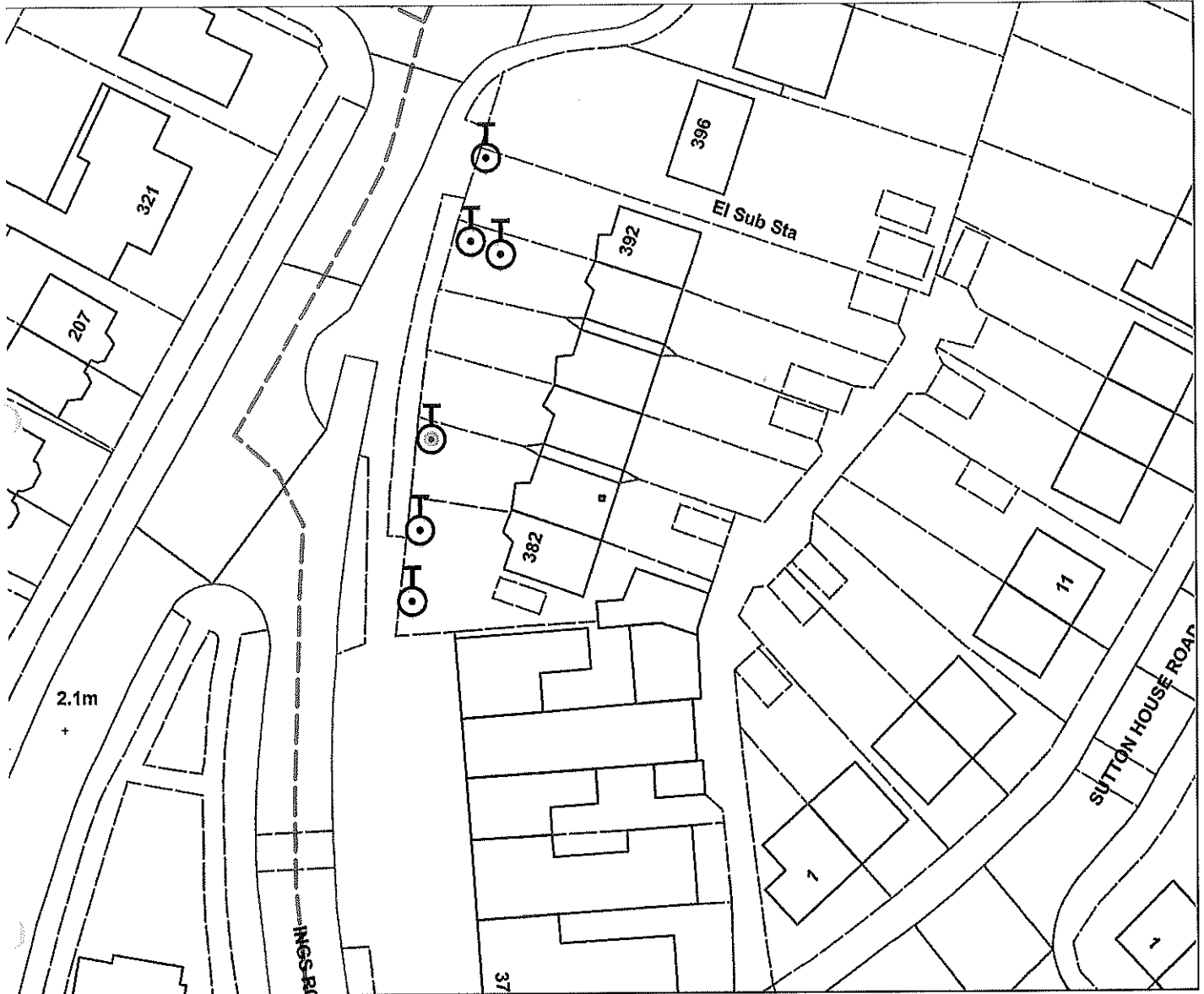
Organisation	Hull City Council
Department	Planning Department
	Not Set
Date	27 April 2015

TPO 186 384 Ings Road

Not Set



GIS by ESRI (UK)



Reproduced from the Ordnance Survey map with the permission of the Controller of Her Majesty's Stationery Office © Crown Copyright 2000.

Unauthorised reproduction infringes Crown Copyright and may lead to prosecution or civil proceedings.

Organisation	Hull City Council
Department	Planning Department
Comments	Not Set
Date	27 April 2015
SLA Number	(100023372)

TPO 187 390 Ings Road

Not Set



Scale : 1:1248

Organisation	Hull City Council
Department	Planning Department
	Not Set
Date	27 April 2015

TPO 188 392 Ings Road

Not Set



Scale : 1:1248

Organisation	Hull City Council
Department	Planning Department
	Not Set
Date	27 April 2015

TPO 181 189 James Reckitt Avenue

Not Set

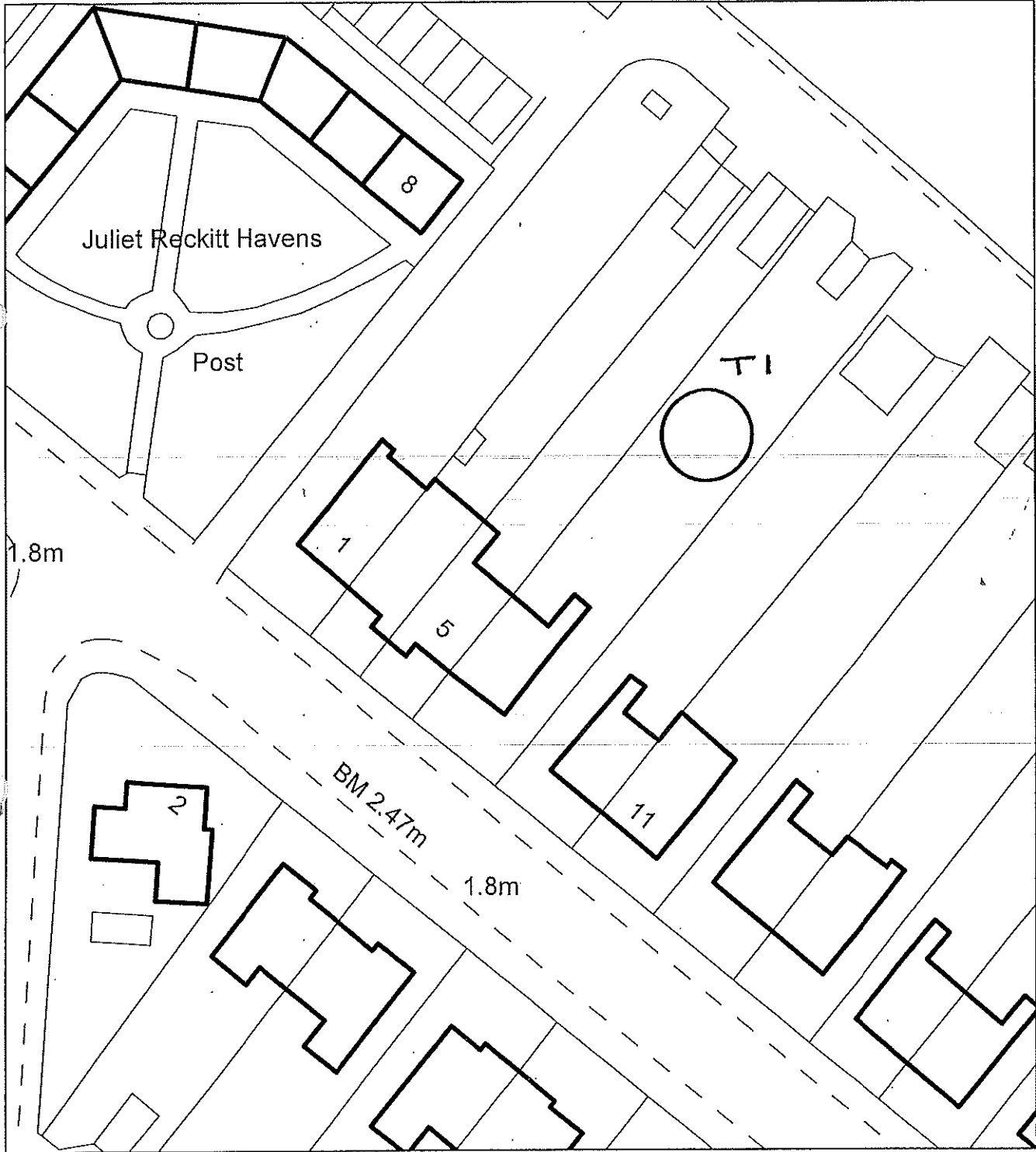


Scale : 1:624

Organisation	Hull City Council
Department	Planning Department
	Not Set
Date	27 April 2015

Tree Preservation Order No. 150
7 Laburnum Avenue
T1 Willow

TPO 150



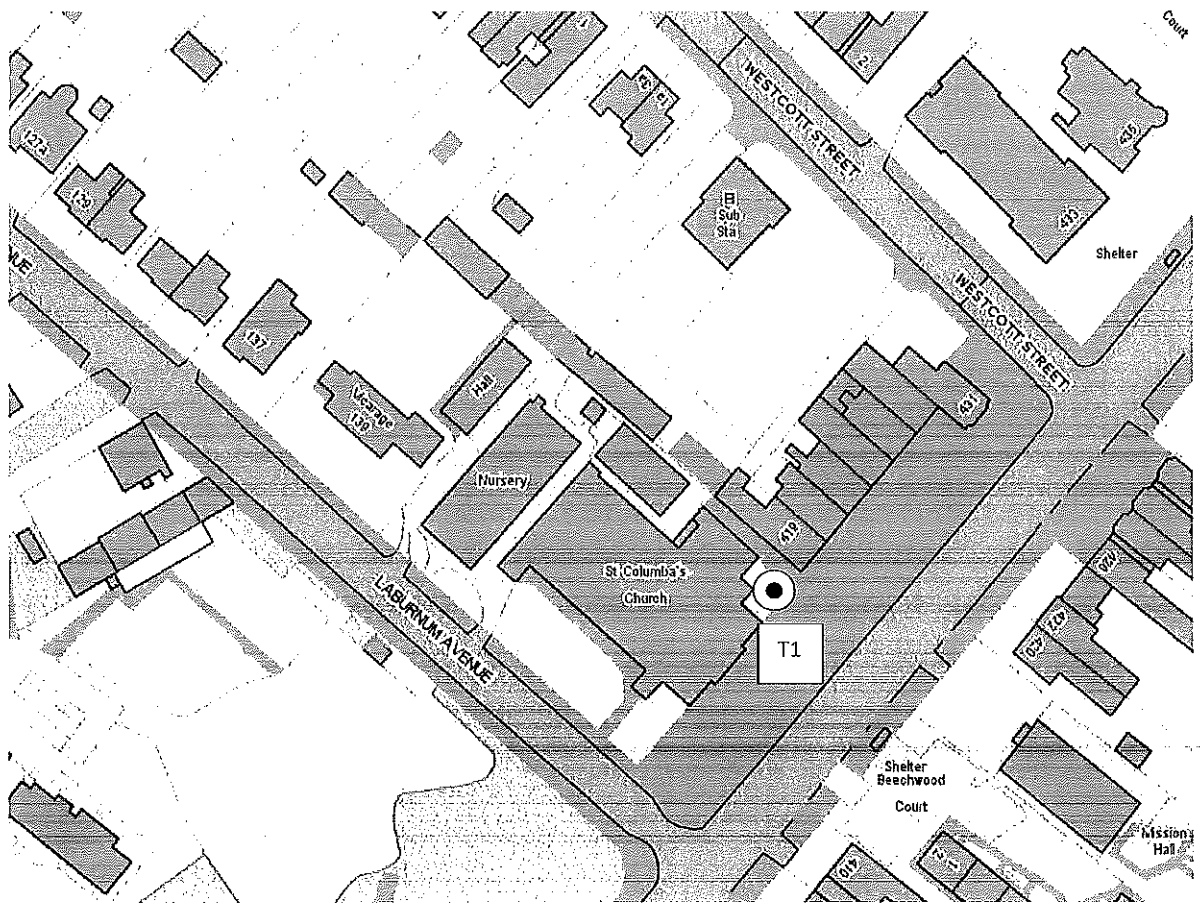
Scale: 1:500



REPRODUCED FROM THE ORDNANCE SURVEY MAPPING WITH THE PERMISSION OF THE CONTROLLER OF HER MAJESTY'S STATIONERY OFFICE CROWN COPYRIGHT.
UNAUTHORISED REPRODUCTION INFRINGES CROWN COPYRIGHT AND MAY LEAD TO PROSECUTION OR CIVIL PROCEEDINGS.

KINGSTON UPON HULL CITY COUNCIL 100023372, 2004.

TPO 247
139 Laburnum
Avenue

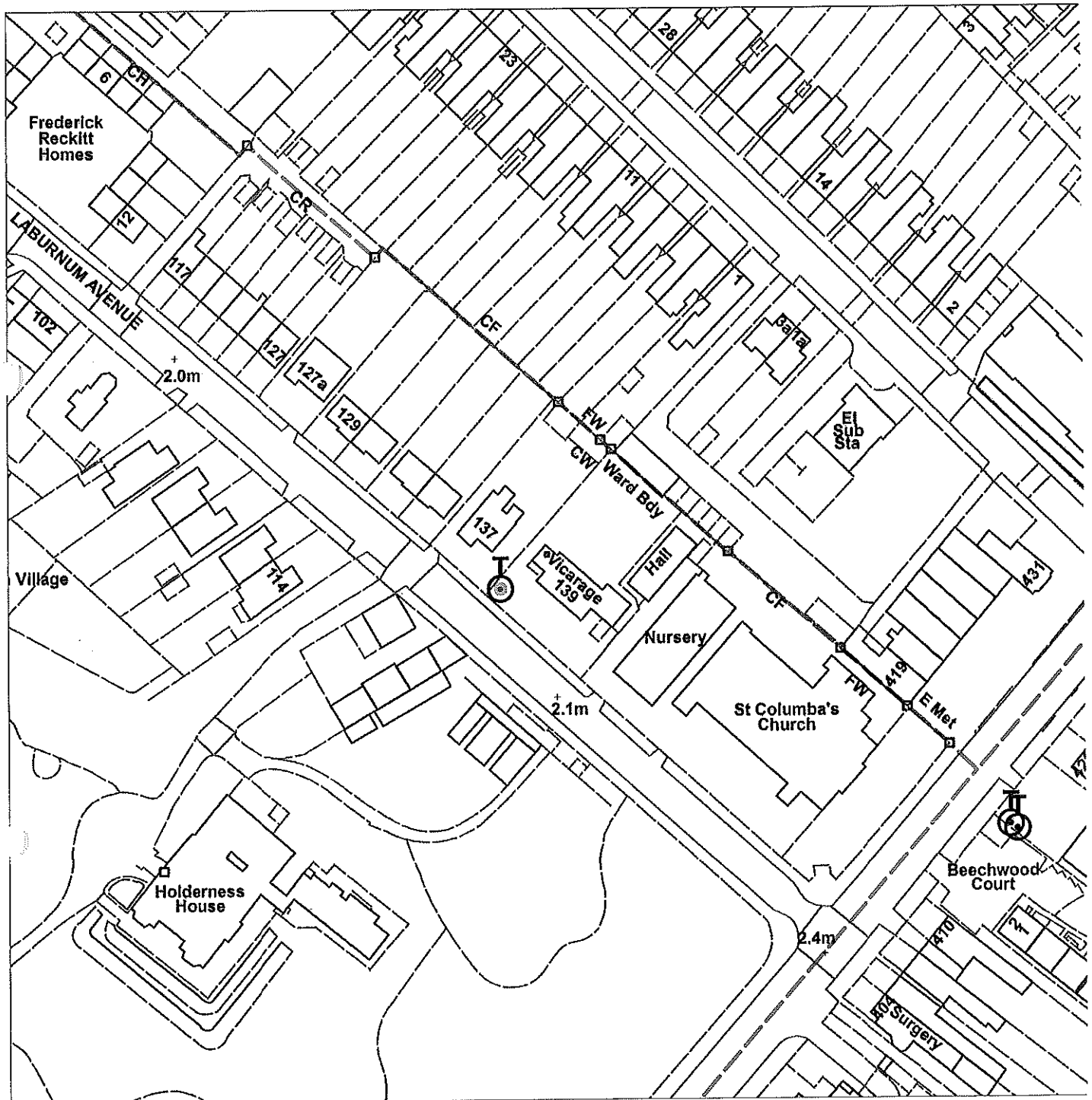


T1: Ash Tree

A mature healthy specimen, which offers some amenity value to both the Garden Village Conservation Area and Holderness Road.

TPO 139 139 Laburnum Avenue

Not Set



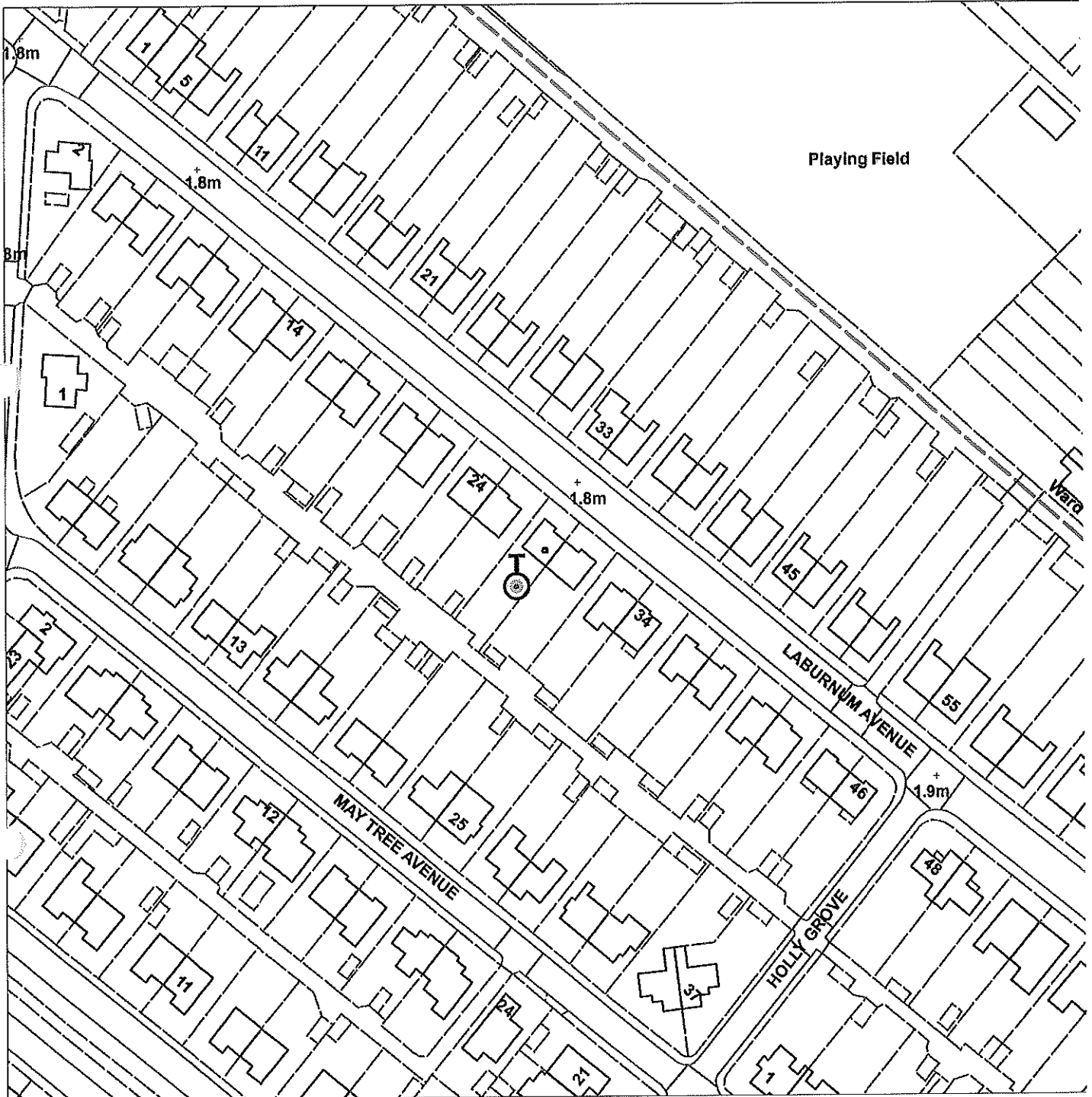
Scale : 1:1248

Organisation	Hull City Council
Department	Planning Department
	Not Set
Date	27 April 2015

TPO 129 28 Laburnum Avenue



Not Set

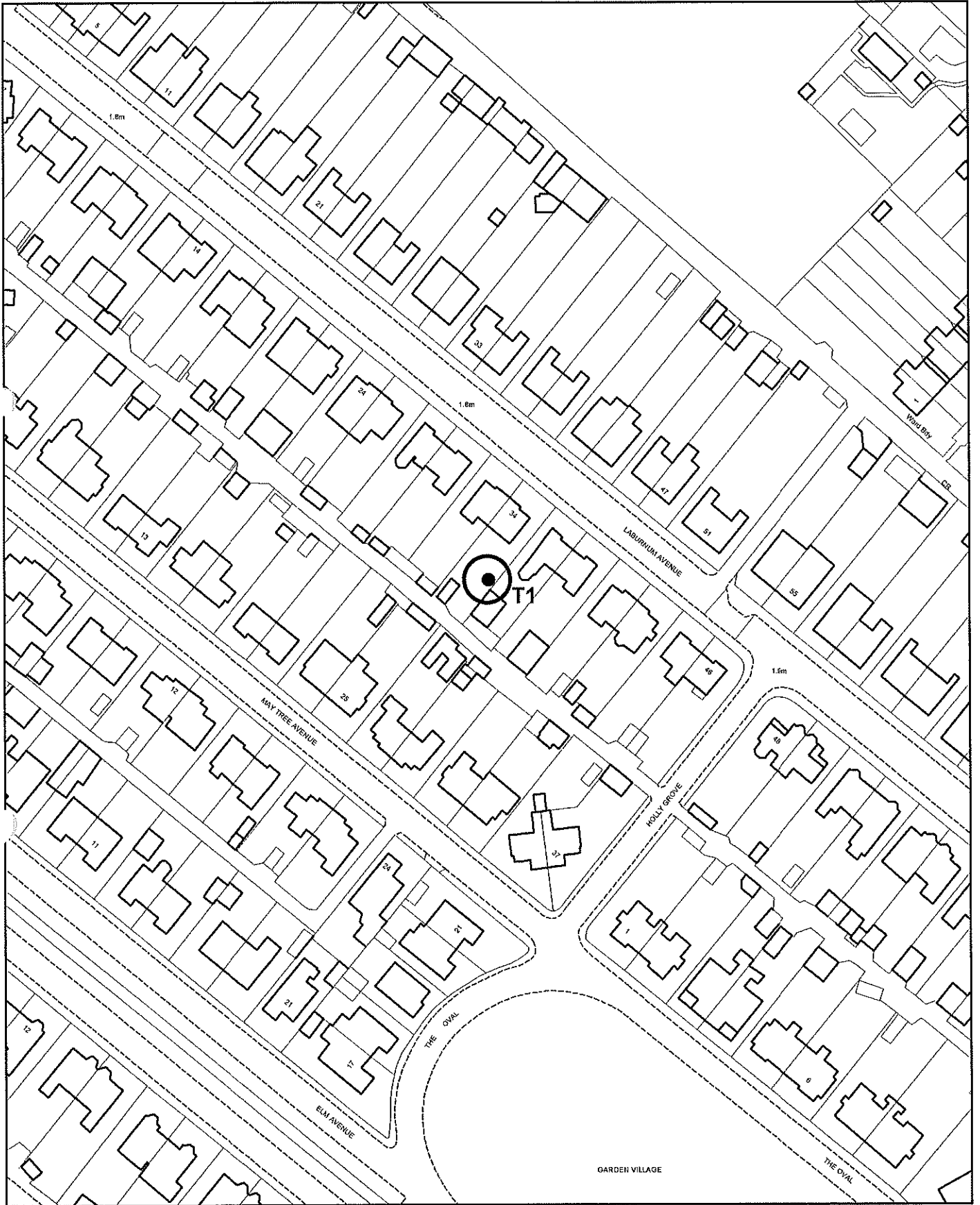


Scale : 1:1248

Organisation	Hull City Council
Department	Planning Department
	Not Set
Date	27 April 2015

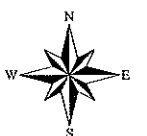
T1 Cherry Tree
34 Laburnum Avenue, Hull, HU8 8PH

TPO 251

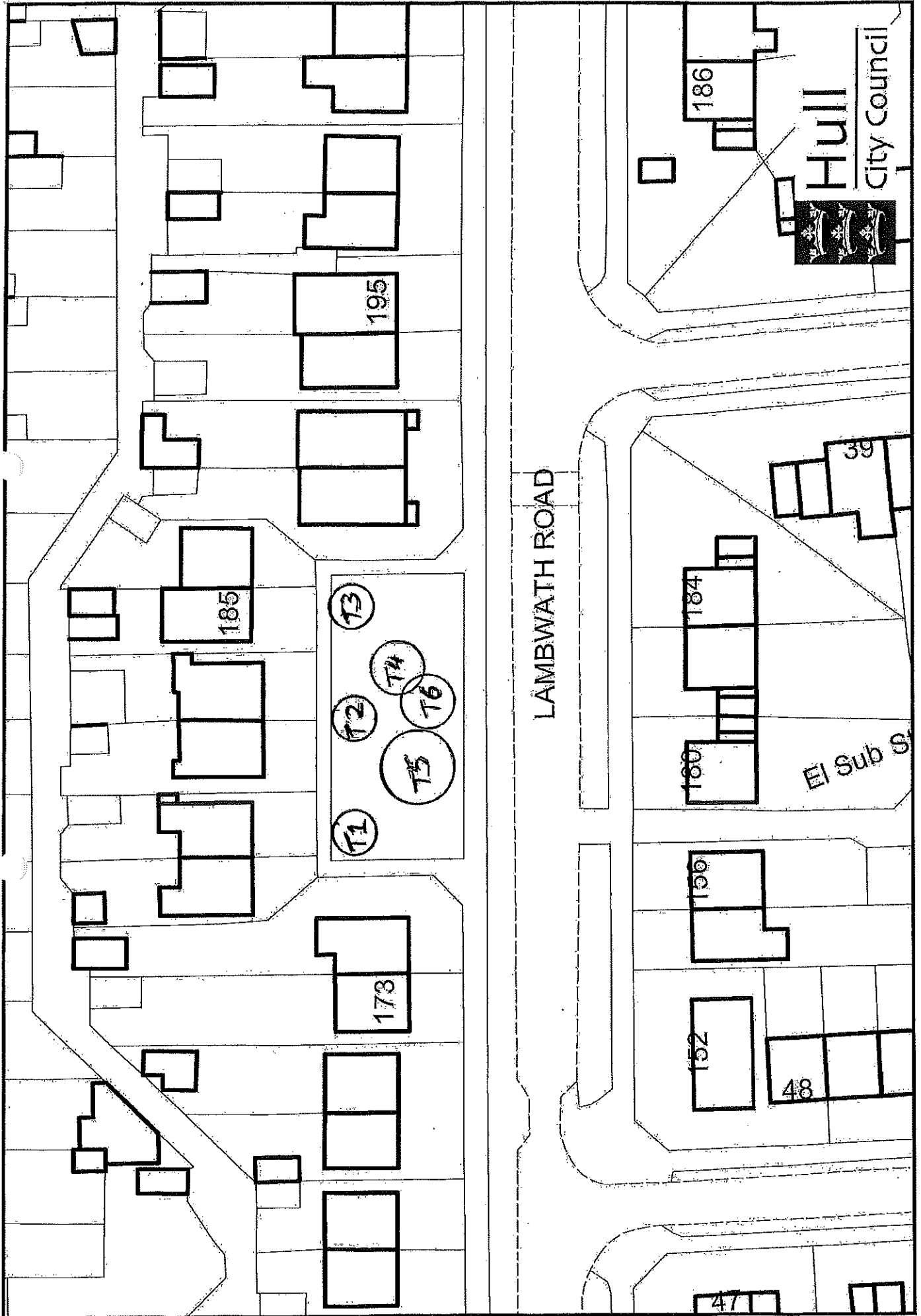


© Crown copyright and database rights (2018). Ordnance Survey (100023372).

1:1,250



TPO 220 Lambwath Road



TPO70 65 Lamorna Avenue

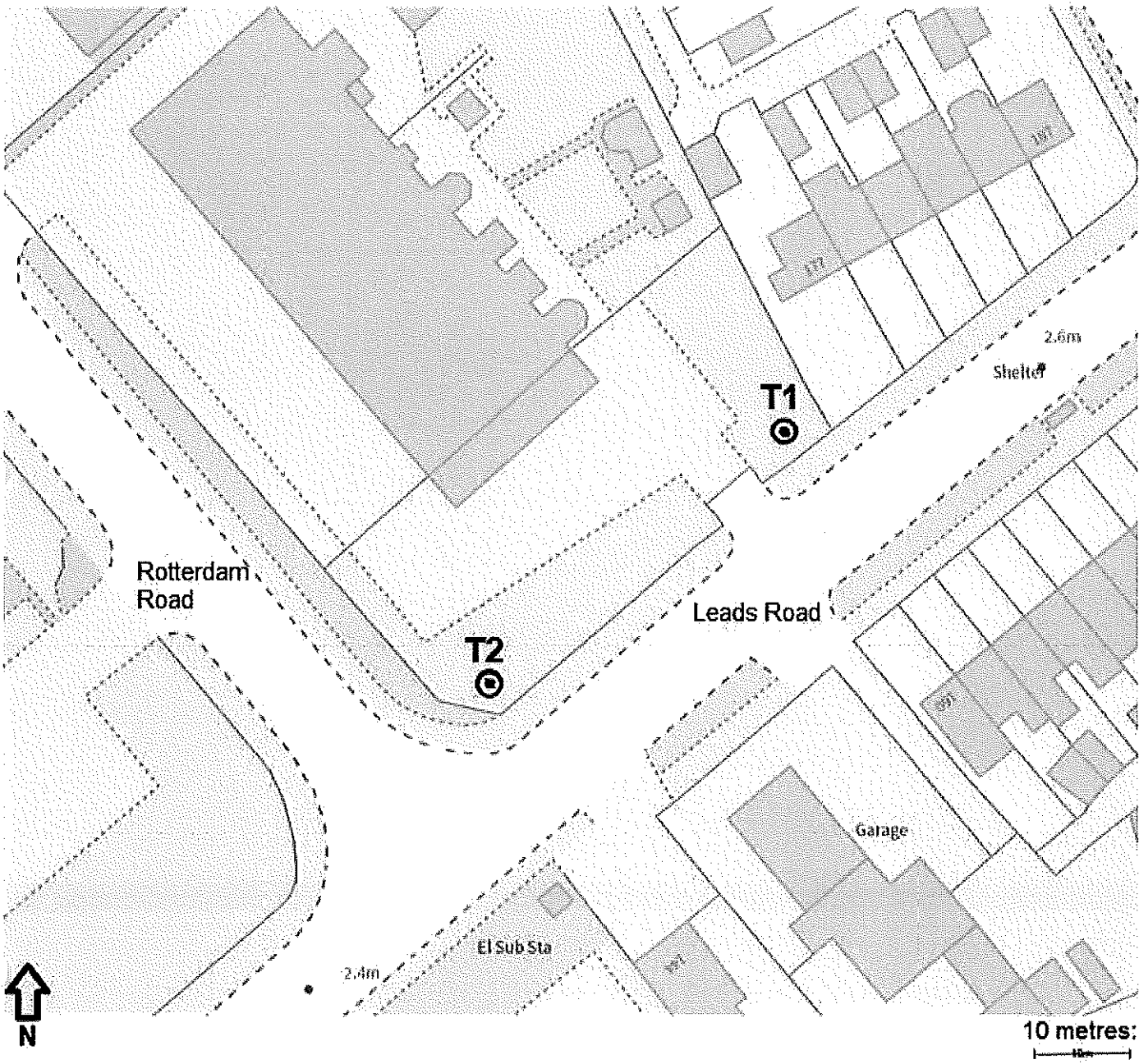
Not Set



Scale : 1:531

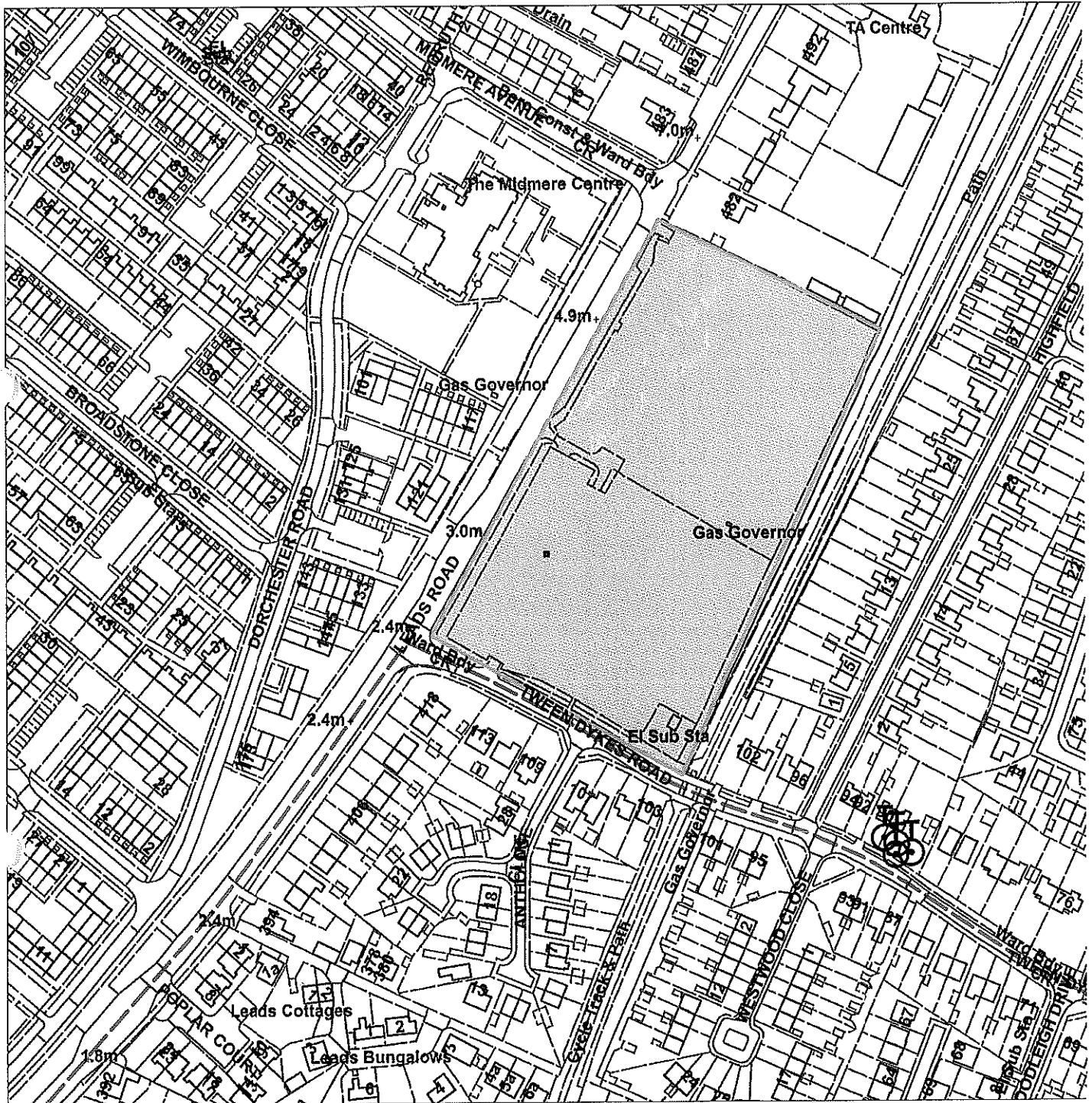
Organisation	Hull City Council
Department	Planning
	Not Set
Date	22 April 2015

TPO 78 - Leads Road / Rotterdam Road



TPO 201 Leads Road/Tween Dykes Road

Not Set



Scale : 1:2496

Organisation	Hull City Council
Department	Planning Department
	Not Set
Date	27 April 2015

TPO 229
rear garden between nos
10 and 12 Leyburn Avenue

ARBORICULTURAL SURVEY/ASSESSMENT

APPLICATION NO: - N/A

DATE: - 02.08.2019

ADDRESS: - 12 Leyburn, Hull

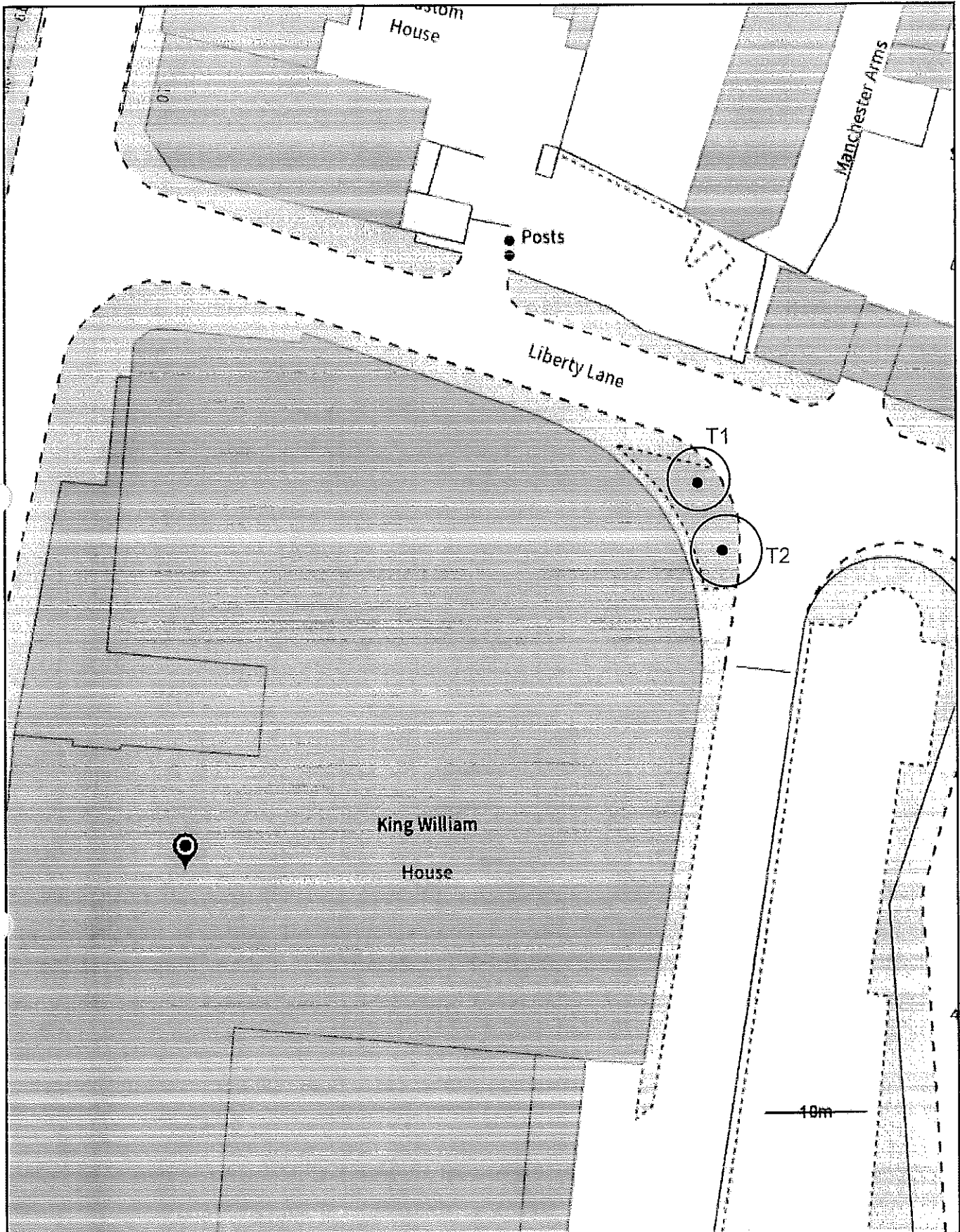
OWNERSHIP: - Private

ASSESSED BY: - A Sivell-Thompson

LOCATION: - Rear Gardens at 12 Leyburn Av

T1 - ● on the map





Trees adj King William House



N
Scale: 1:500

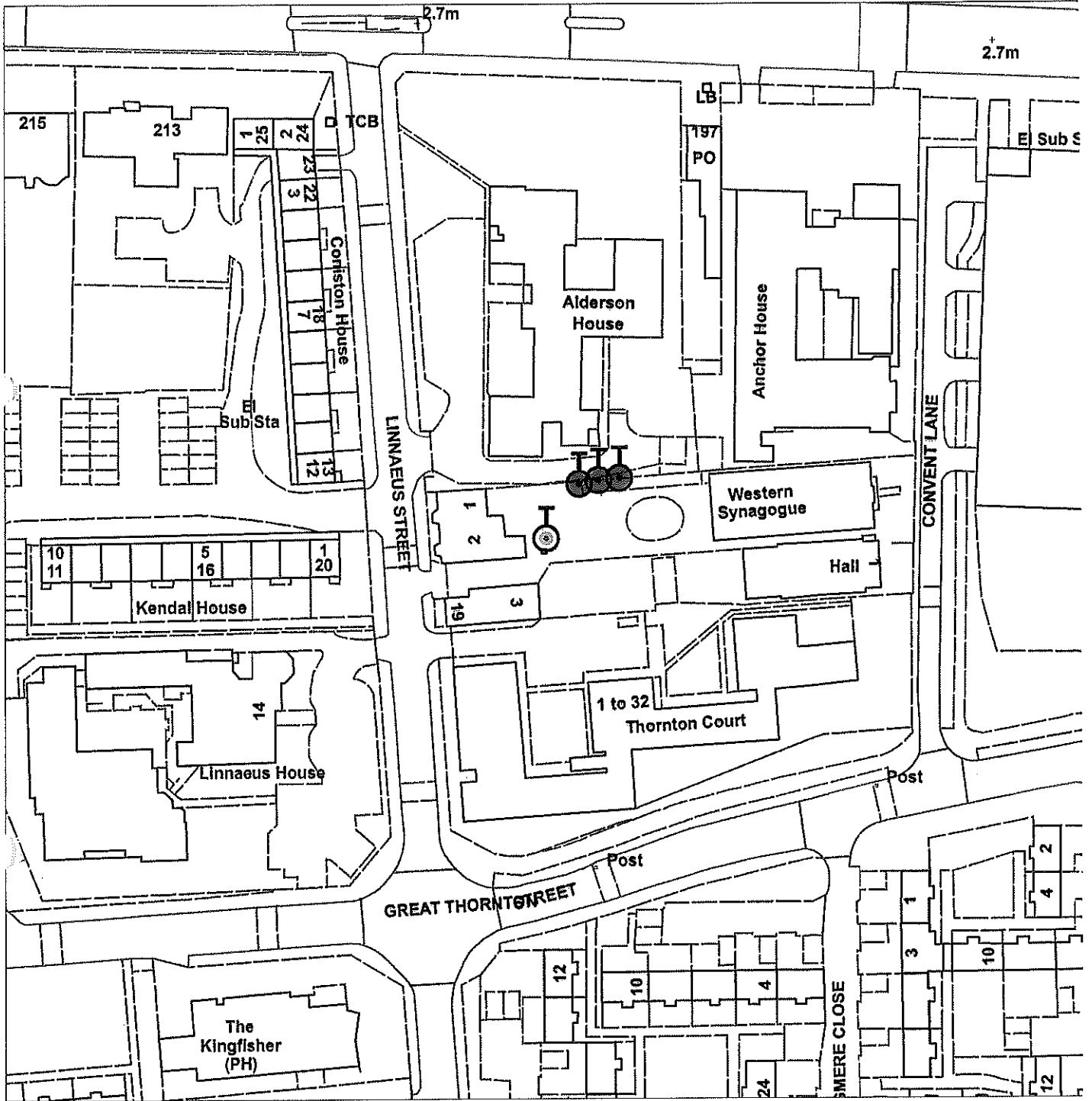
(c) Crown Copyright and database rights 2024 Ordnance Survey AC0000849994

Printed on: 2024-10-01 11:05:31 by phillips1@HULLCC

TPO58 Formerly 15, 17 and 19 Linnaeus Street

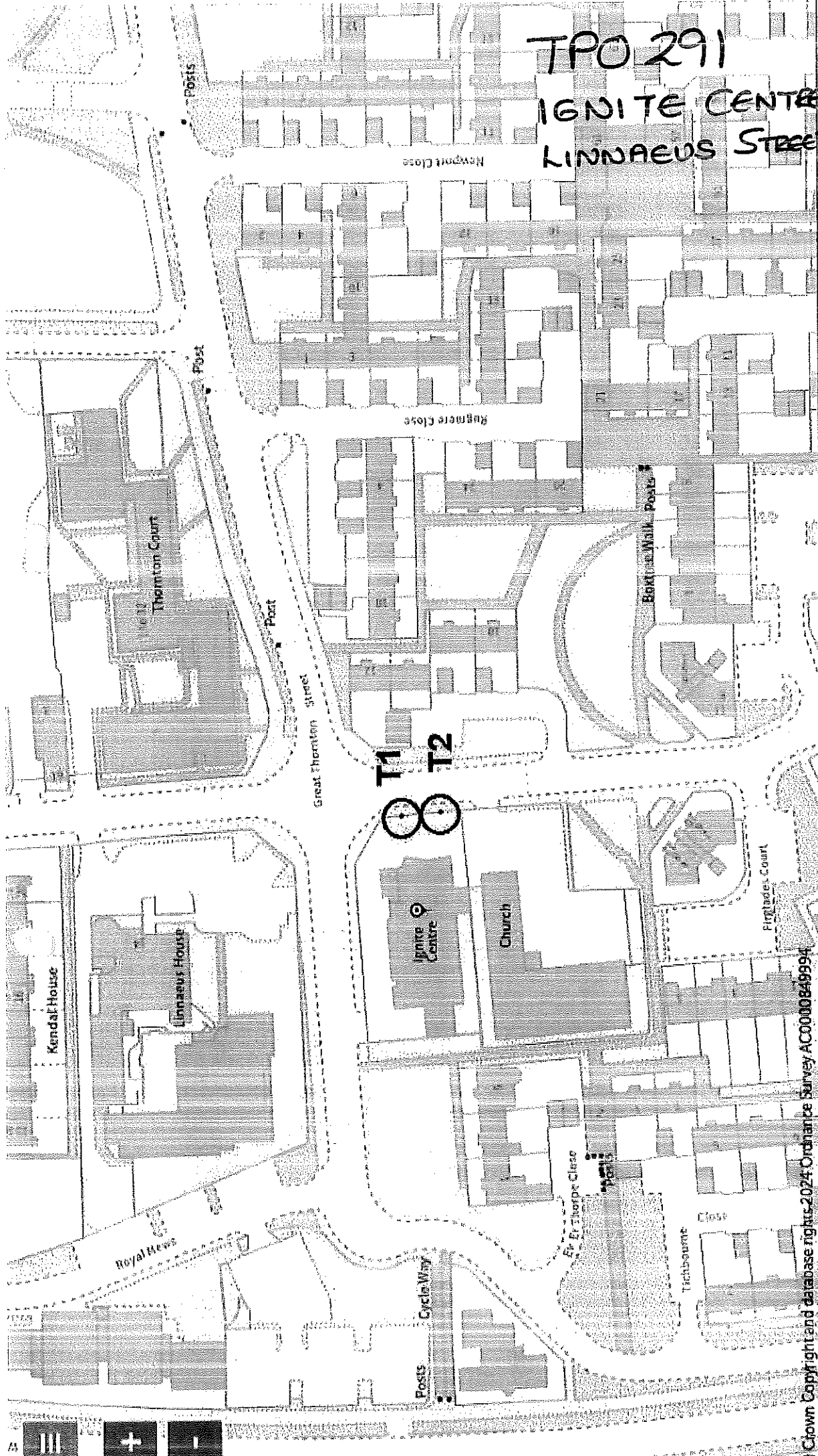


Not Set



Scale : 1:1063

Organisation	Hull City Council
Department	Planning Department
	Not Set
Date	22 April 2015



TPO 291
IGNITE CENTRE
LINNAEUS STREET



© Crown Copyright and database rights. 2024 Ordnance Survey AC0000849994

T1. London Plane
T2. London Plane

TPO 135 Louis Street

Not Set



Scale : 1:1248

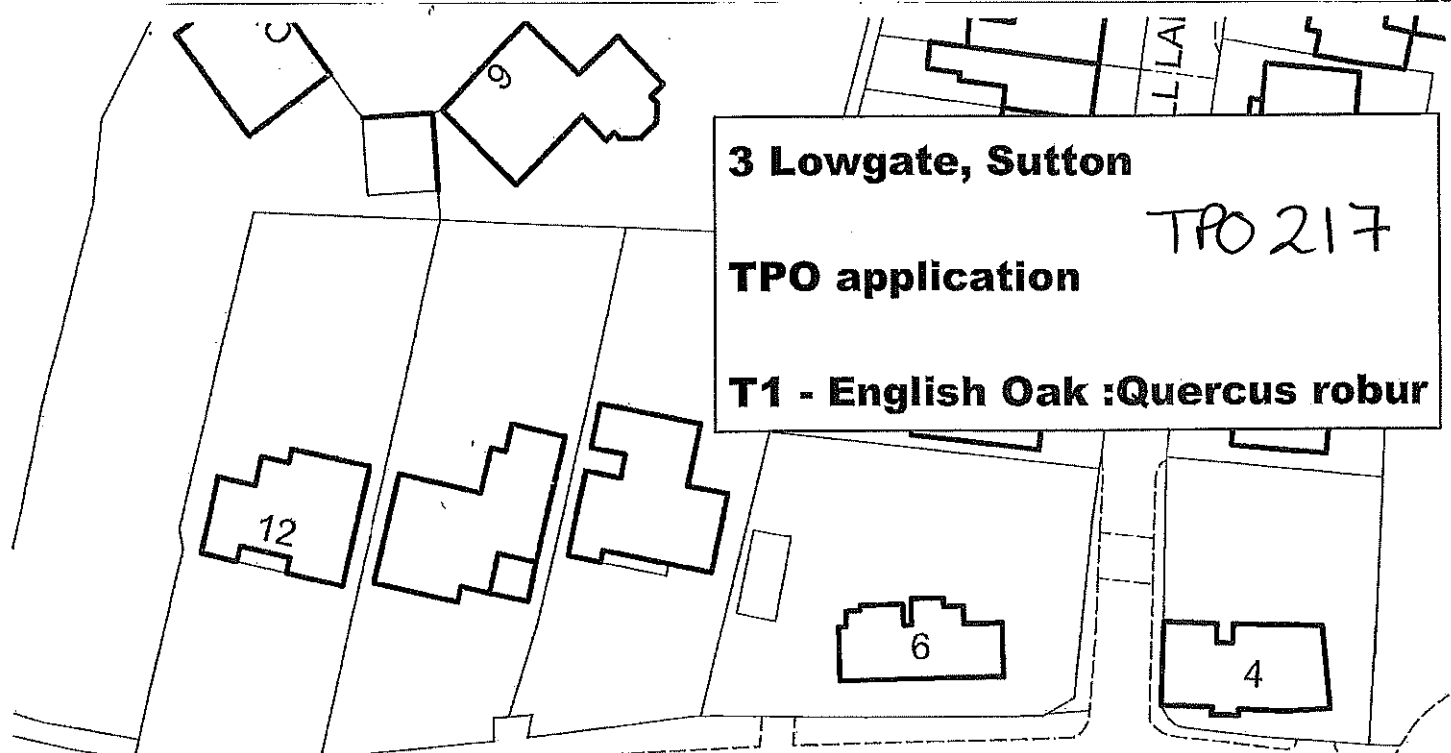
Organisation	Hull City Council
Department	Planning Department
	Not Set
Date	27 April 2015

3 Lowgate, Sutton

TPO 217

TPO application

T1 - English Oak : *Quercus robur*



LOWGATE

LB

5.8m



E CLOSE

4.3m

NGS ROAD



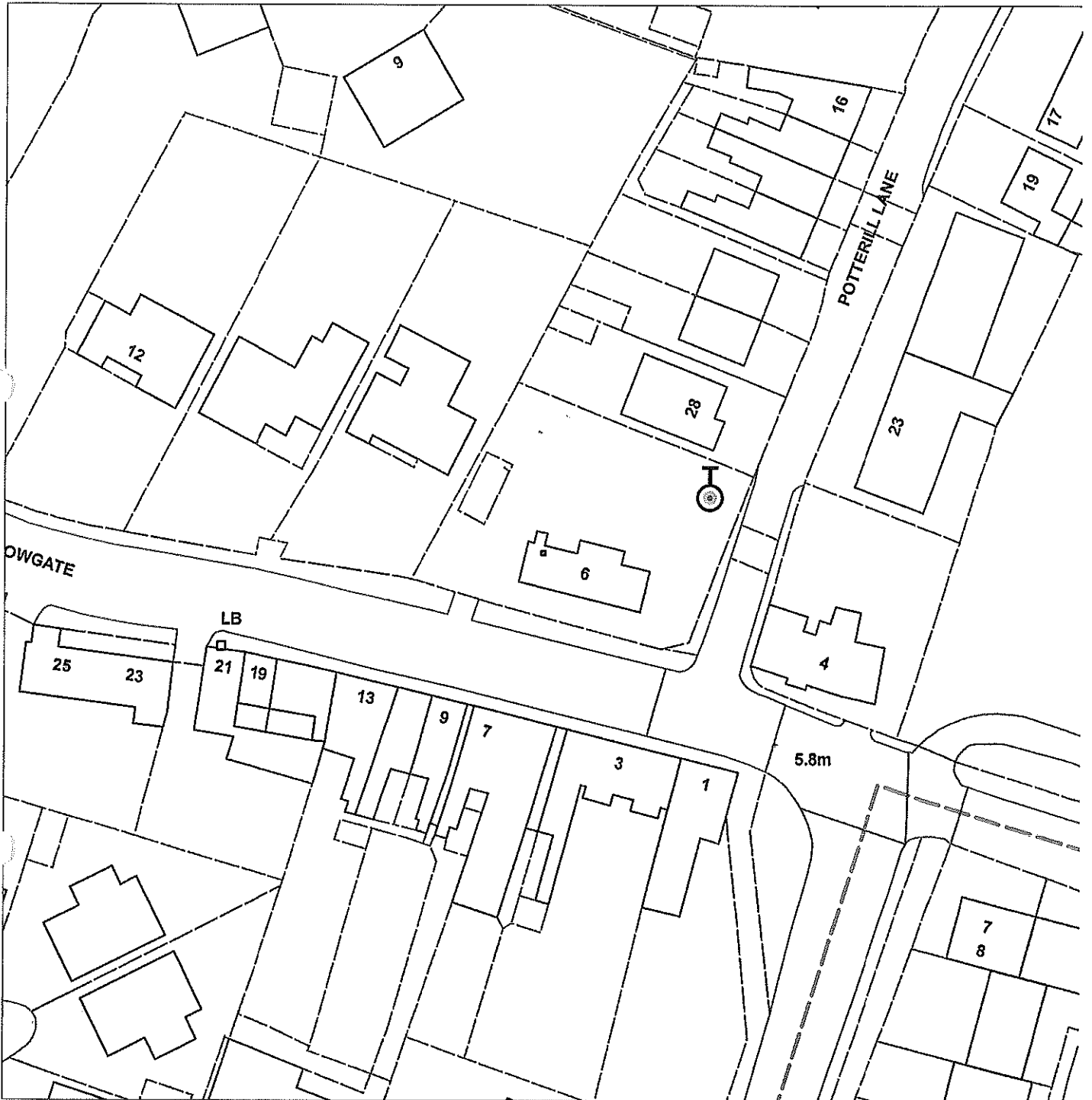
HULL City Council

© Crown copyright and database rights (2012). Ordnance Survey [100023372].

Map data © 2012, Imagery © 2012, Map data © 2012, Imagery © 2012, Map data © 2012, Imagery © 2012

TPO 198 6 Lowgate

Not Set



Scale : 1:624

Organisation	Hull City Council
Department	Planning Department
	Not Set
Date	27 April 2015