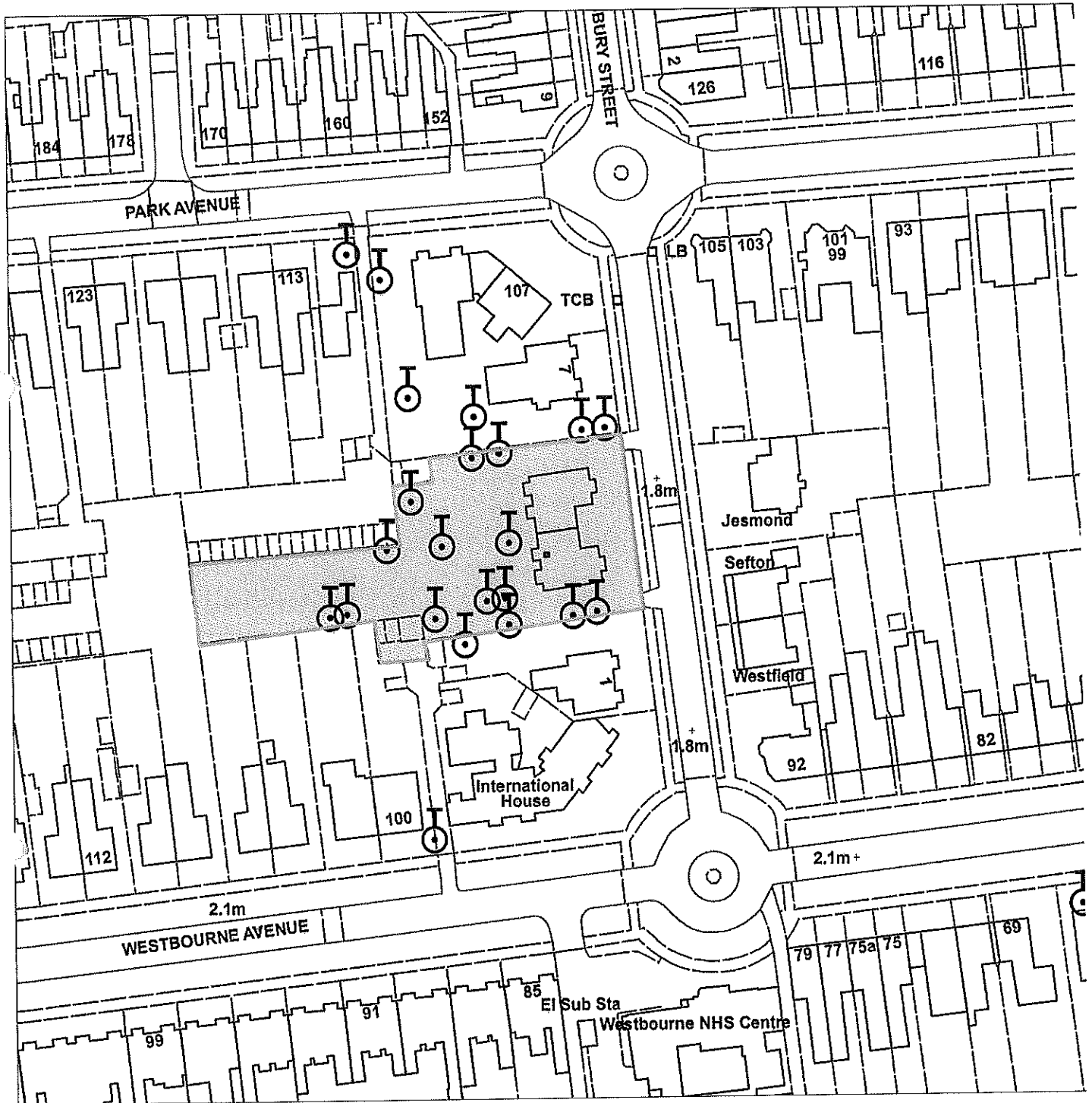


TPO 166 3-5 Salisbury Street

Not Set

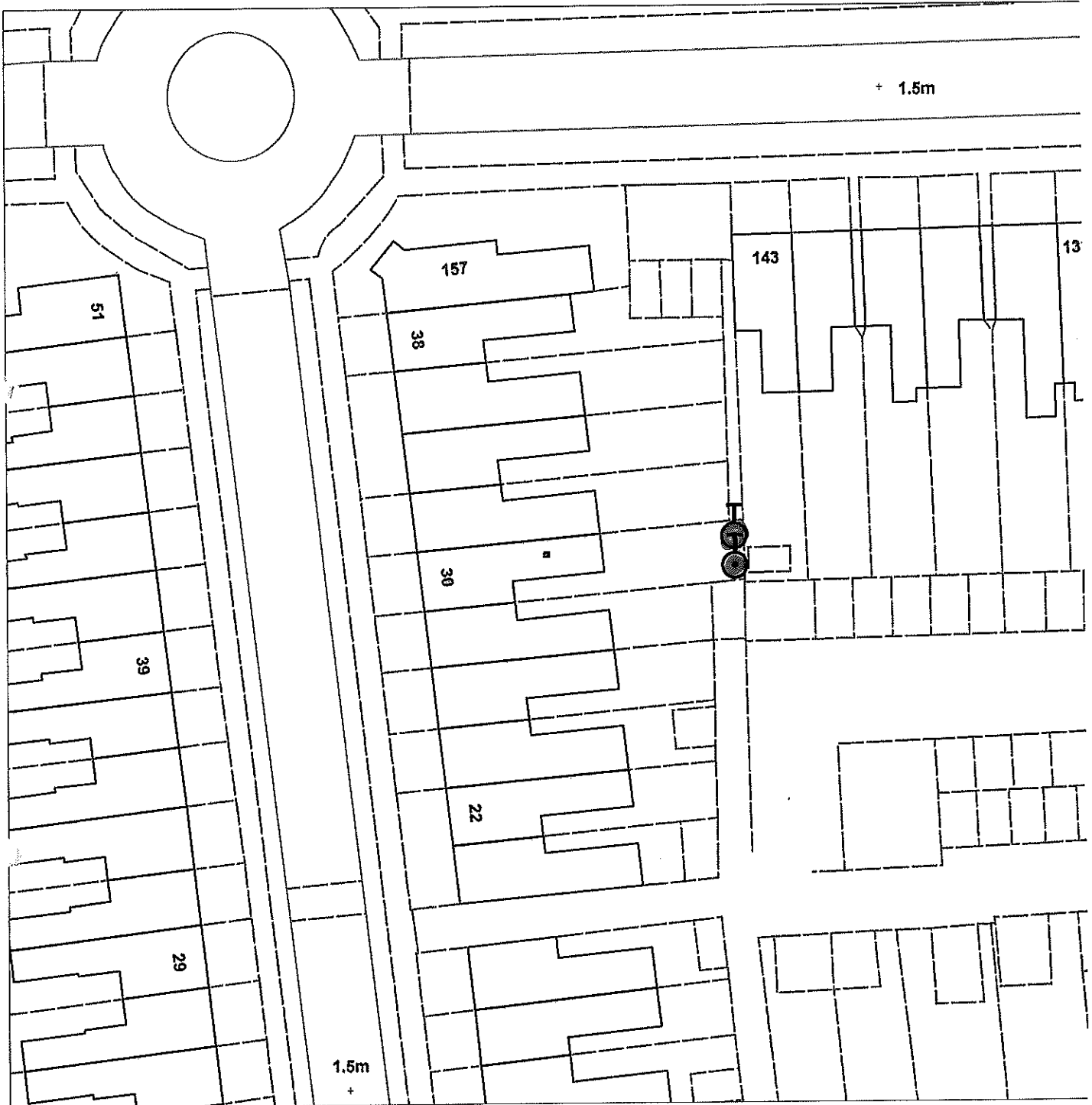


Scale : 1:1248

Organisation	Hull City Council
Department	Planning Department
	Not Set
Date	27 April 2015

TPO73 30 Salisbury Street

Not Set



Scale : 1:531

Organisation	Hull City Council
Department	Planning
	Not Set
Date	22 April 2015

TPO NO.
234



Hull
City Council

ARBORICULTURAL SURVEY/ASSESSMENT

APPLICATION NO: -

DATE: - 20.11.19

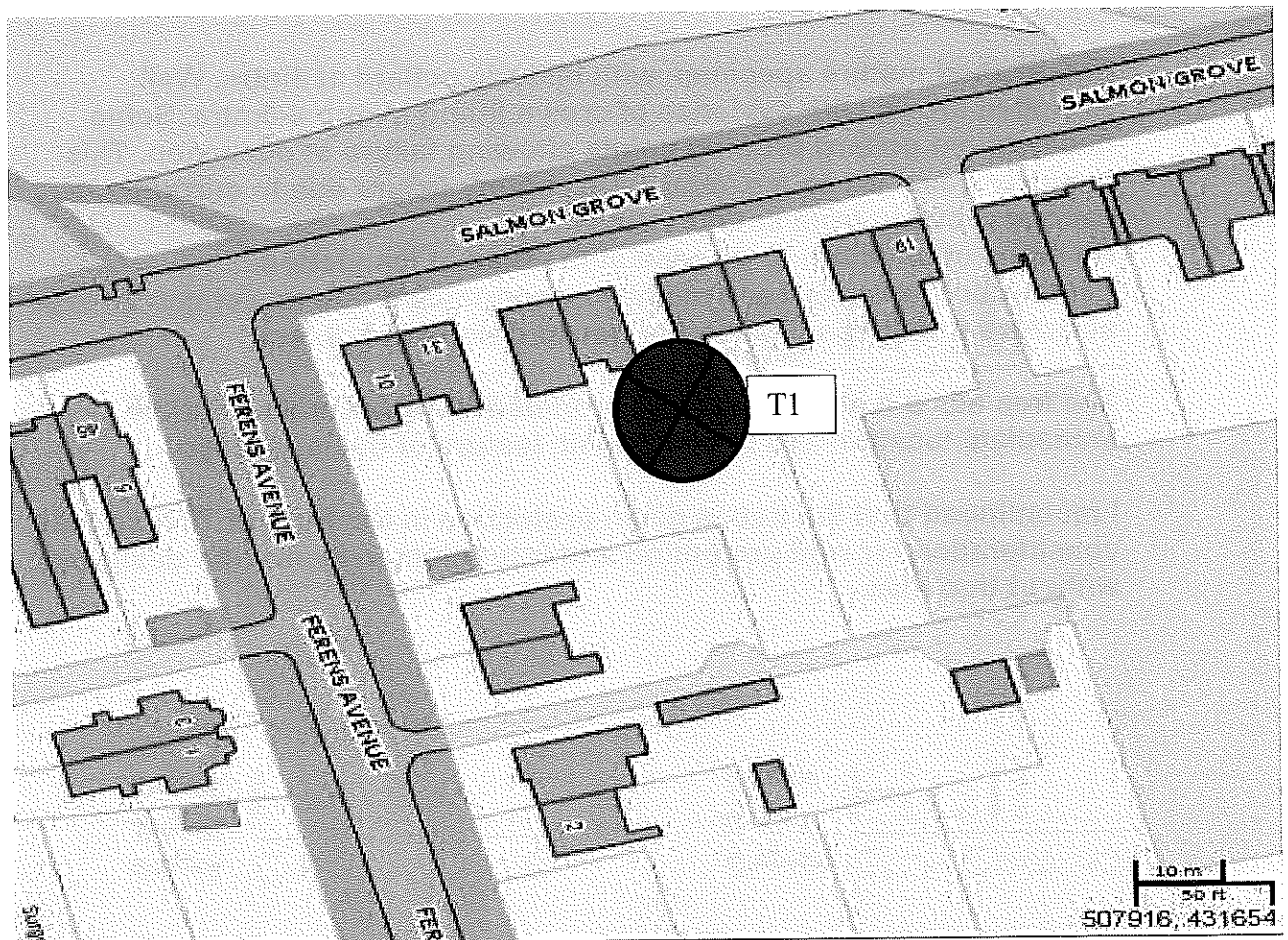
ADDRESS: - 25 – 27 Salmon Grove, Hull

OWNERSHIP: - Private

ASSESSED BY: - A Sivell-Thompson

LOCATION: - 25 – 27 Rear of salmon Grove

T1 on the map



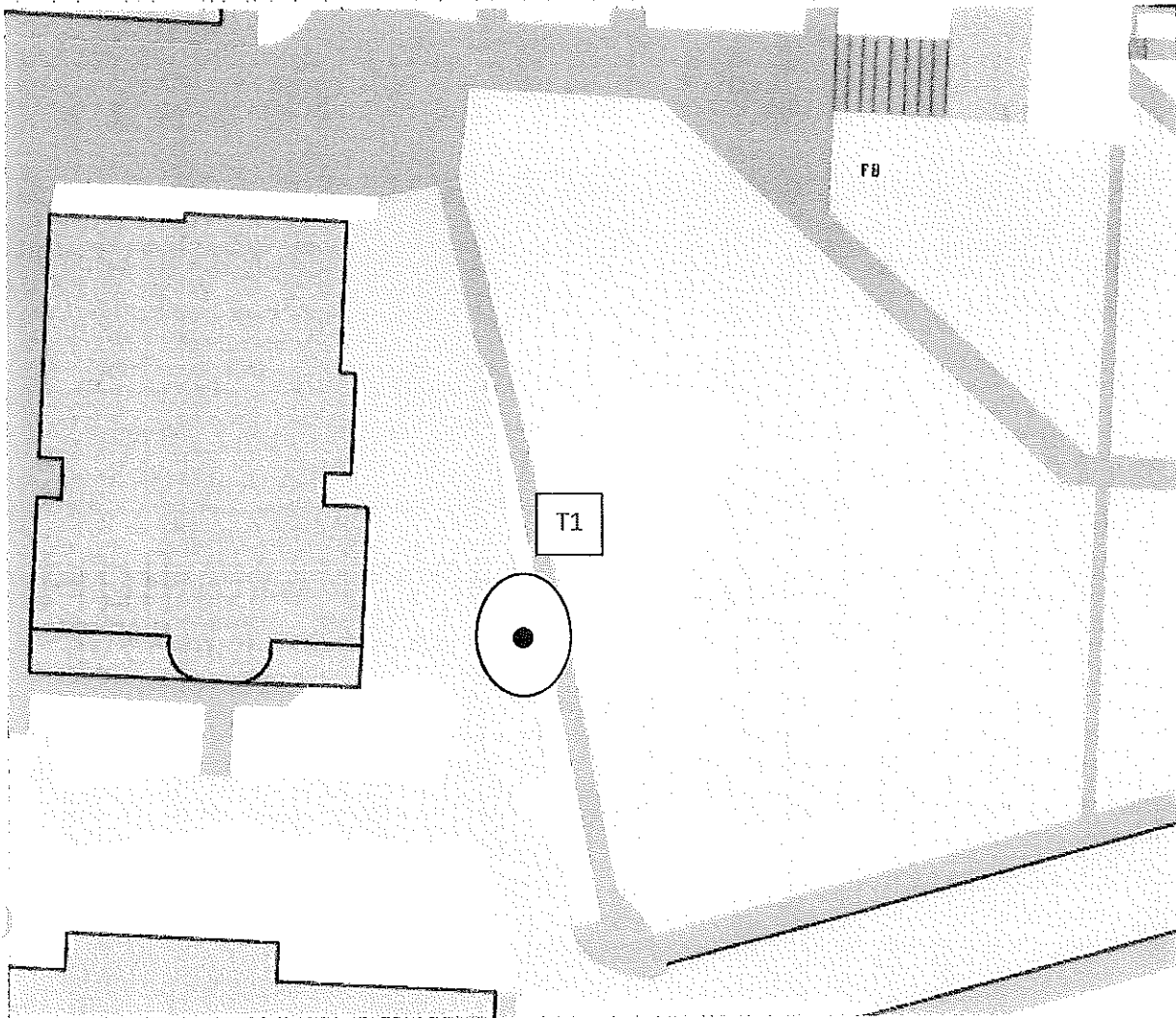
TPO 242

Salmon Grove

TPO request to retain poplar tree

T1;

White poplar (*populus alba*)



TPO request for t1

No technical justification to remove tree, TPO to retain veteran poplar, high value amenity tree and tree of importance due to size and prominence in the local setting.

Allow a 10m overall crown reduction on the tree to bring the size in and allow to regrow but to be more easily managed at this new height.

TPO 143 228-230 Saltshouse Road

Not Set



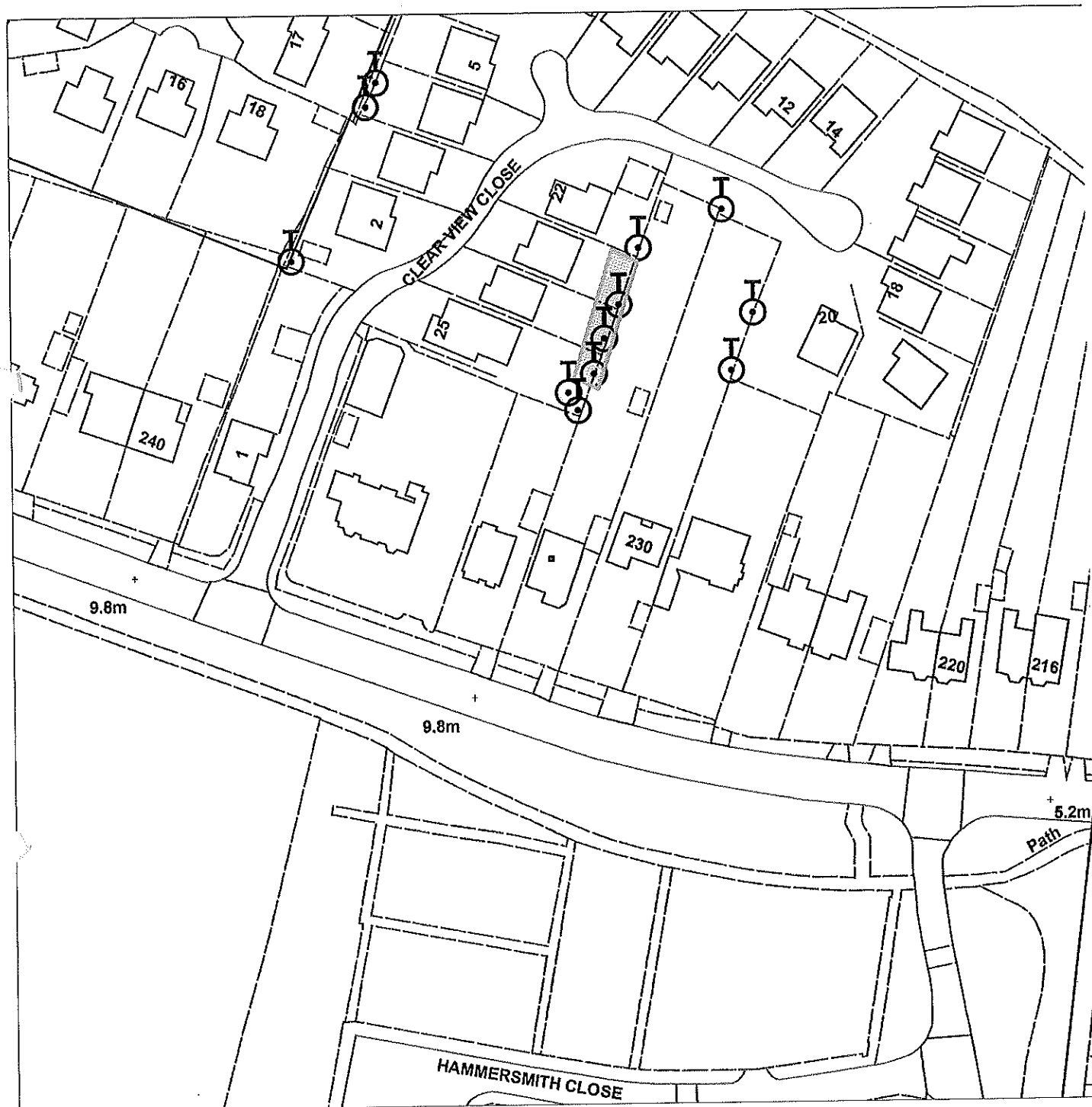
Scale : 1:1248

Organisation	Hull City Council
Department	Planning Department
	Not Set
Date	27 April 2015

TPO77 Land to rear of 232-238 Saltshouse Road



Not Set



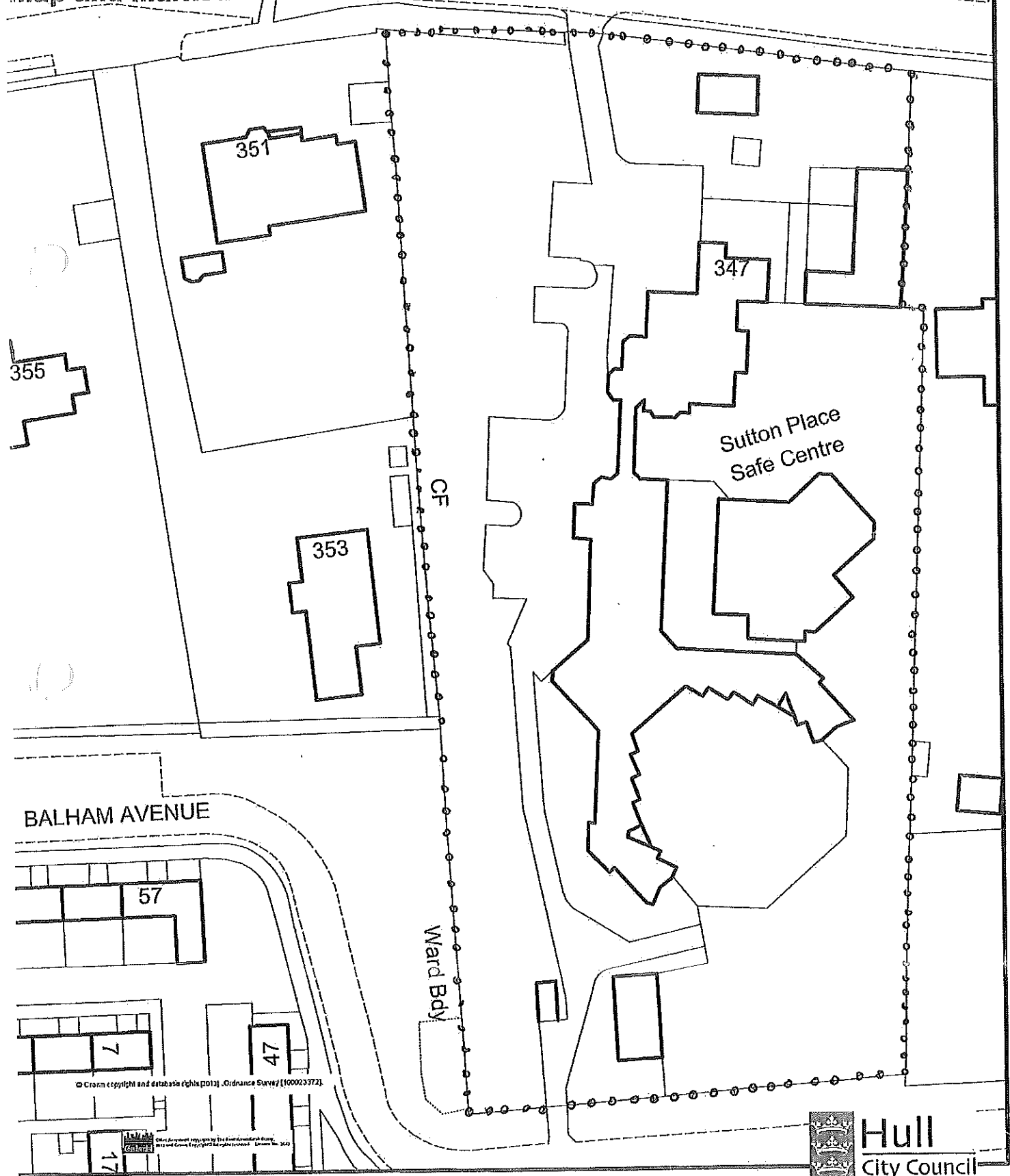
Scale : 1:1063

Organisation	Hull
Department	Hull City Council
	Not Set
Date	24 April 2015

Area TPO Application
Former Sutton Place Safe Centre
347 Saltshouse Road
Kingston upon Hull

TPO 206

~~SALTSHOUSE ROAD~~
All trees within the Area on the
map and marked with a dotted line

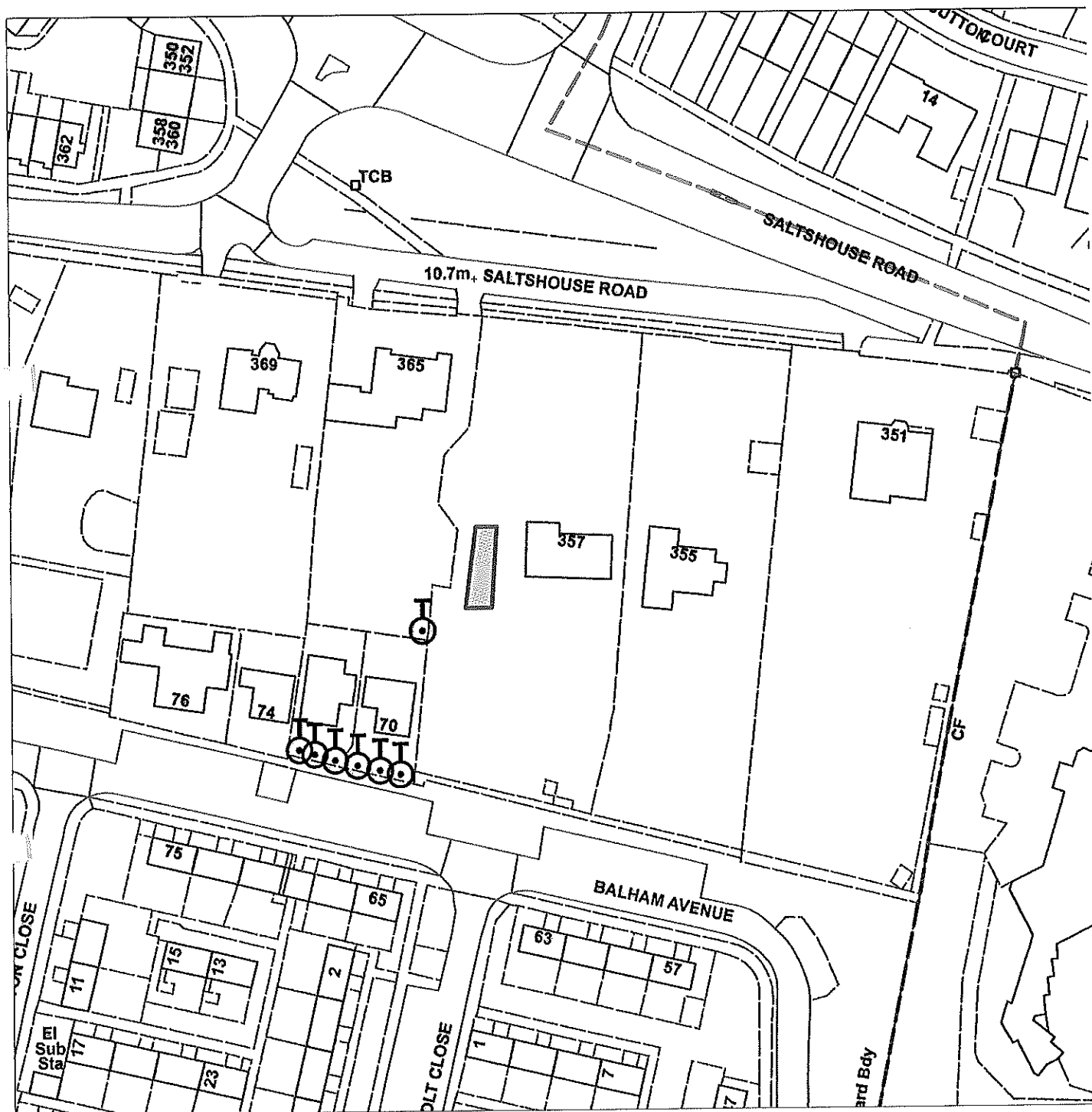


© Crown copyright and database rights (2012), Ordnance Survey [100023722]

© Hull City Council
All Rights Reserved

TPO13 357 Saltshouse Road

Not Set



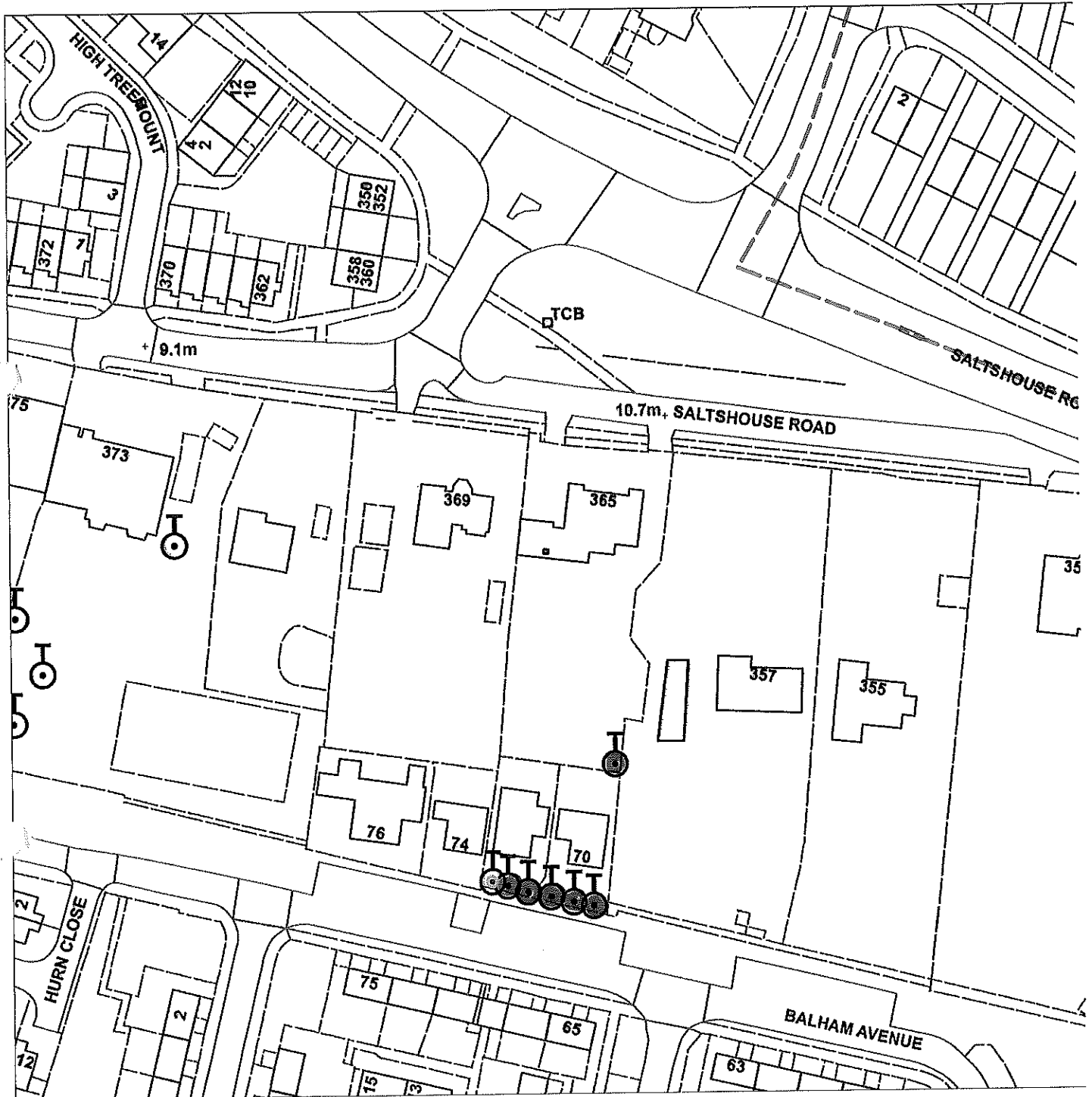
Scale : 1:1063

Organisation	Hull City Council
Department	Planning
	Not Set
Date	22 April 2015

TPO33 365/367 Saltshouse Road



Not Set



Scale : 1:1063

Organisation	Hull City Council
Department	Planning Department
	Not Set
Date	22 April 2015

TPO17 373 Saltshouse Road



Not Set



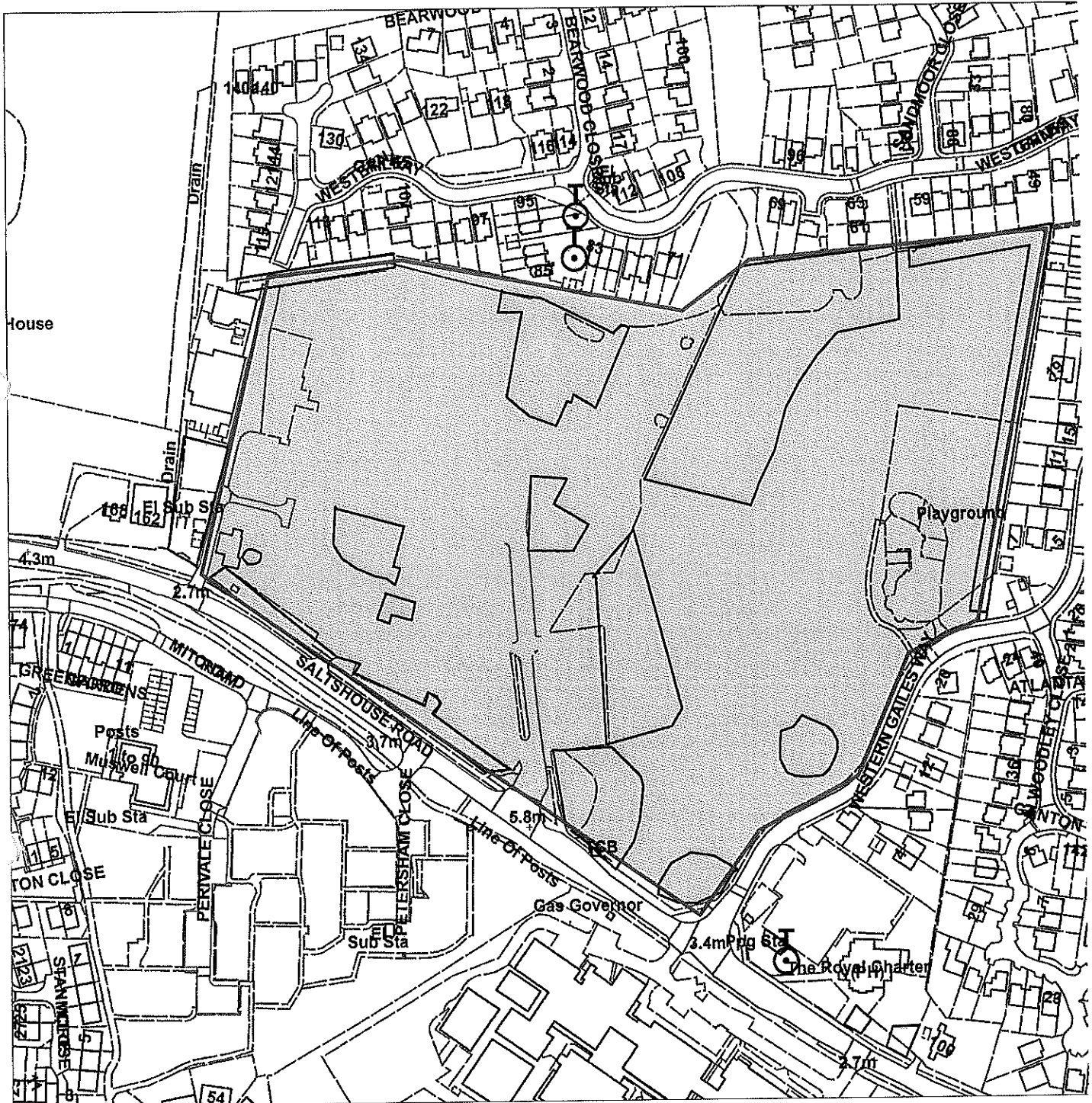
Scale : 1:531

Organisation	Hull City Council
Department	Planning
	Not Set
Date	22 April 2015

TPO 157 Saltshouse Road, Princess Royal Hospital



Not Set

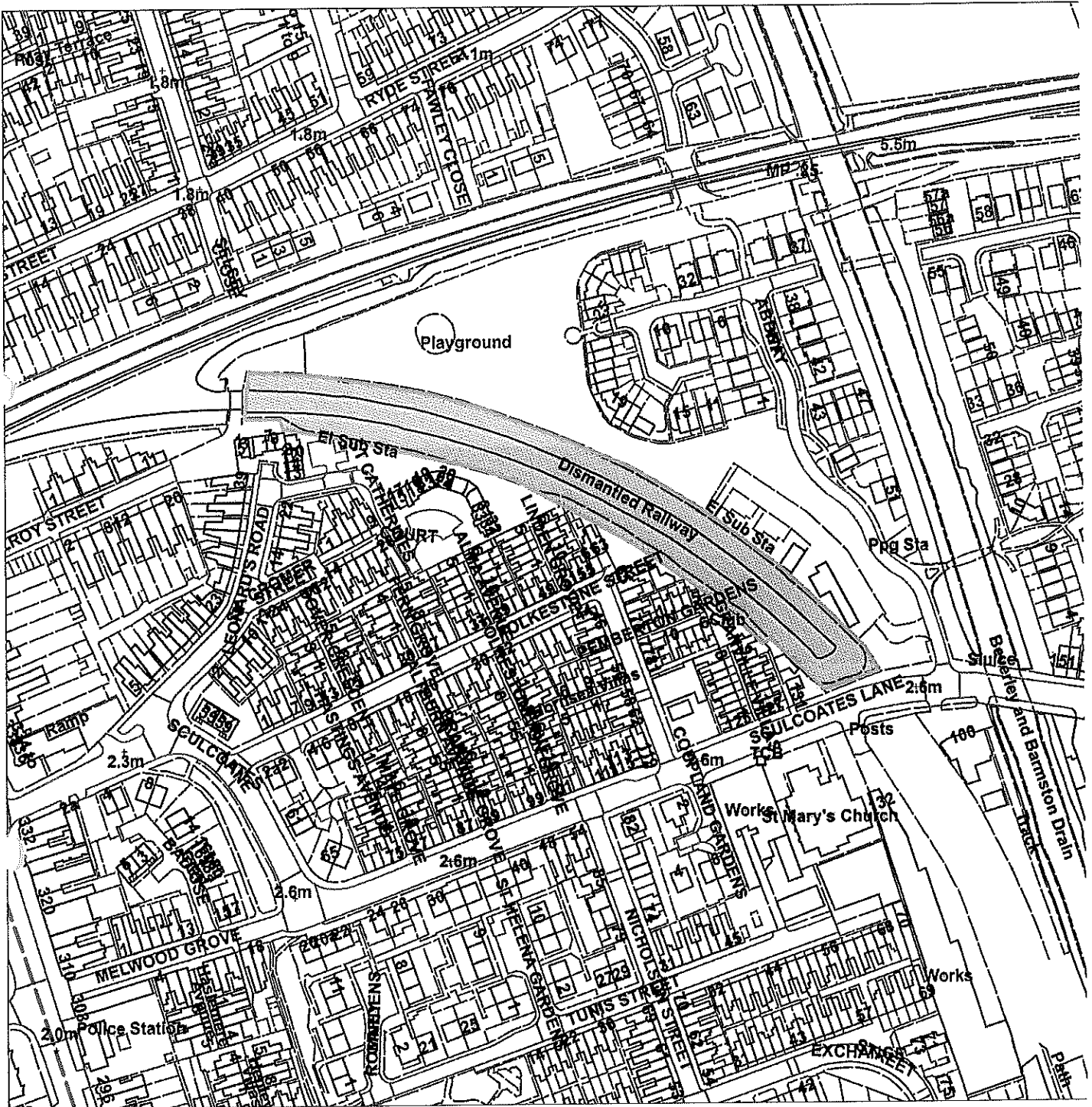


Scale : 1:2496

Organisation	Hull City Council
Department	Planning Department
	Not Set
Date	27 April 2015

TPO 182 Sculcoates Lane

Not Set



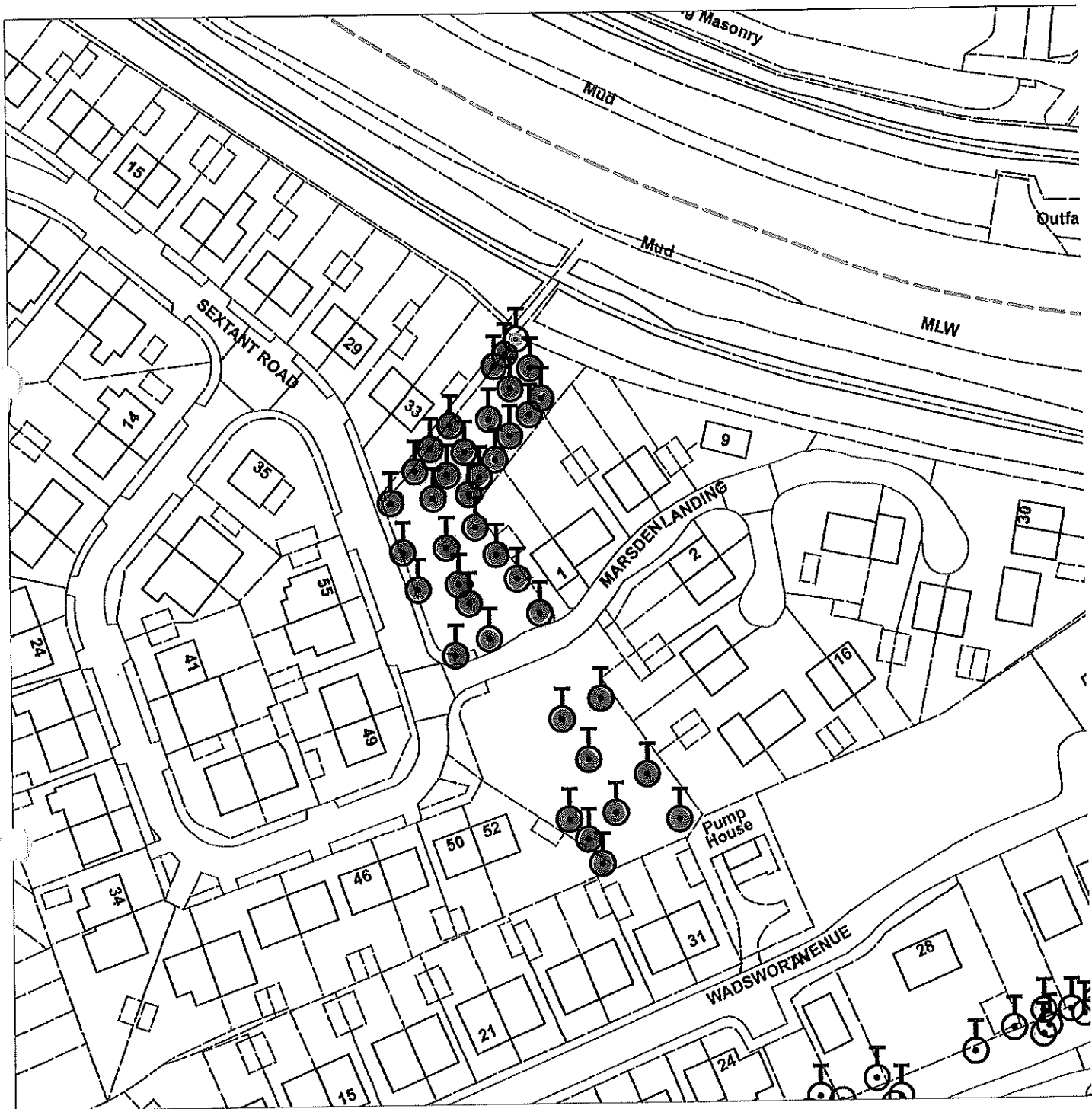
Scale : 1:2496

Organisation	Hull City Council
Department	Planning Department
	Not Set
Date	27 April 2015

TPO35 Sextant Road/Marsden Landing



Not Set

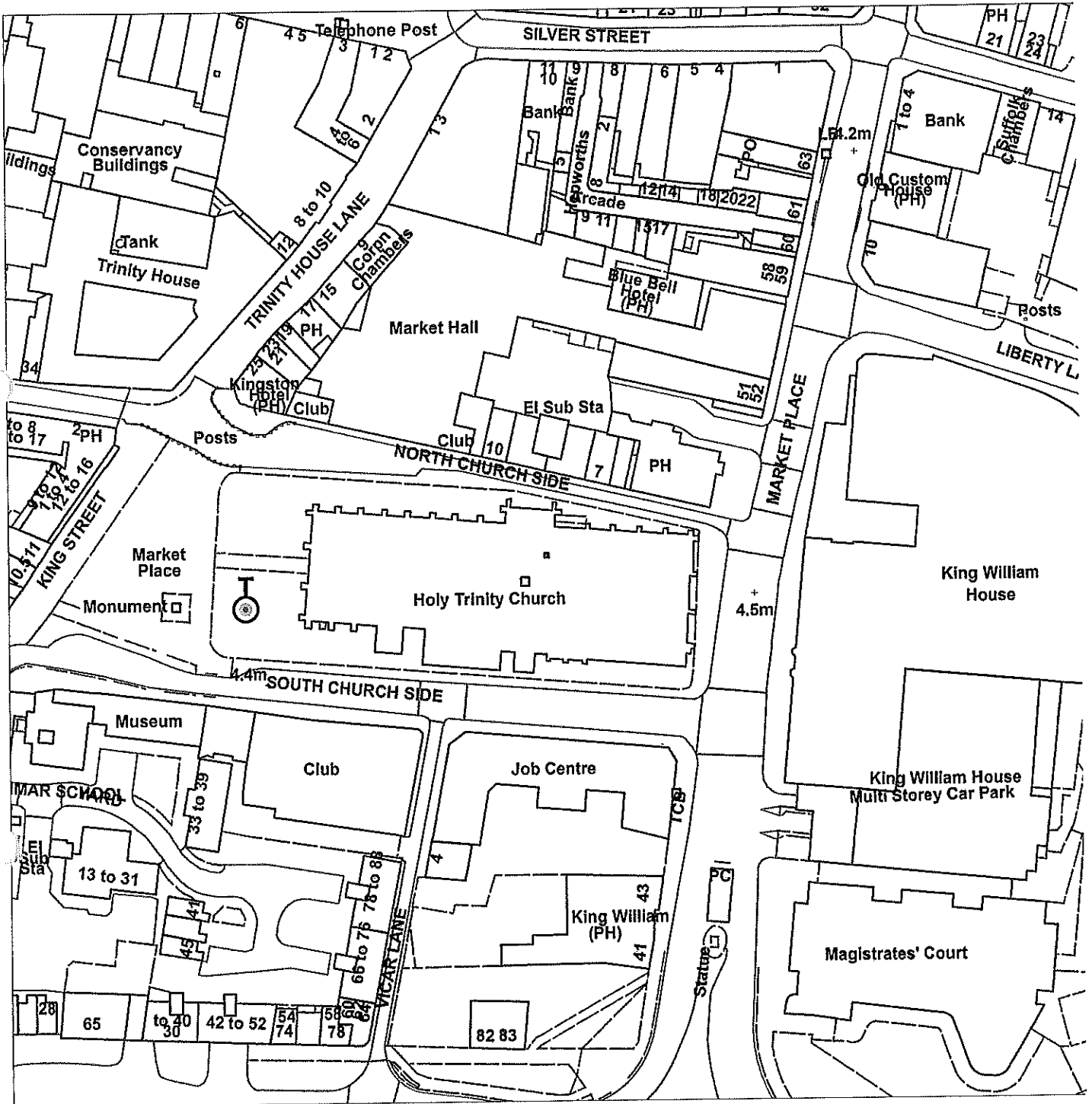


Scale : 1:1063

Organisation	Hull City Council
Department	Planning Department
	Not Set
Date	28 April 2015

TPO 160 Holy Trinity Parish Church, South Church

Side
Not Set



Scale : 1:1248

Organisation	Hull City Council
Department	Planning Department
	Not Set
Date	27 April 2015

TPO24 243 Southcoates lane



Not Set



Scale : 1:531

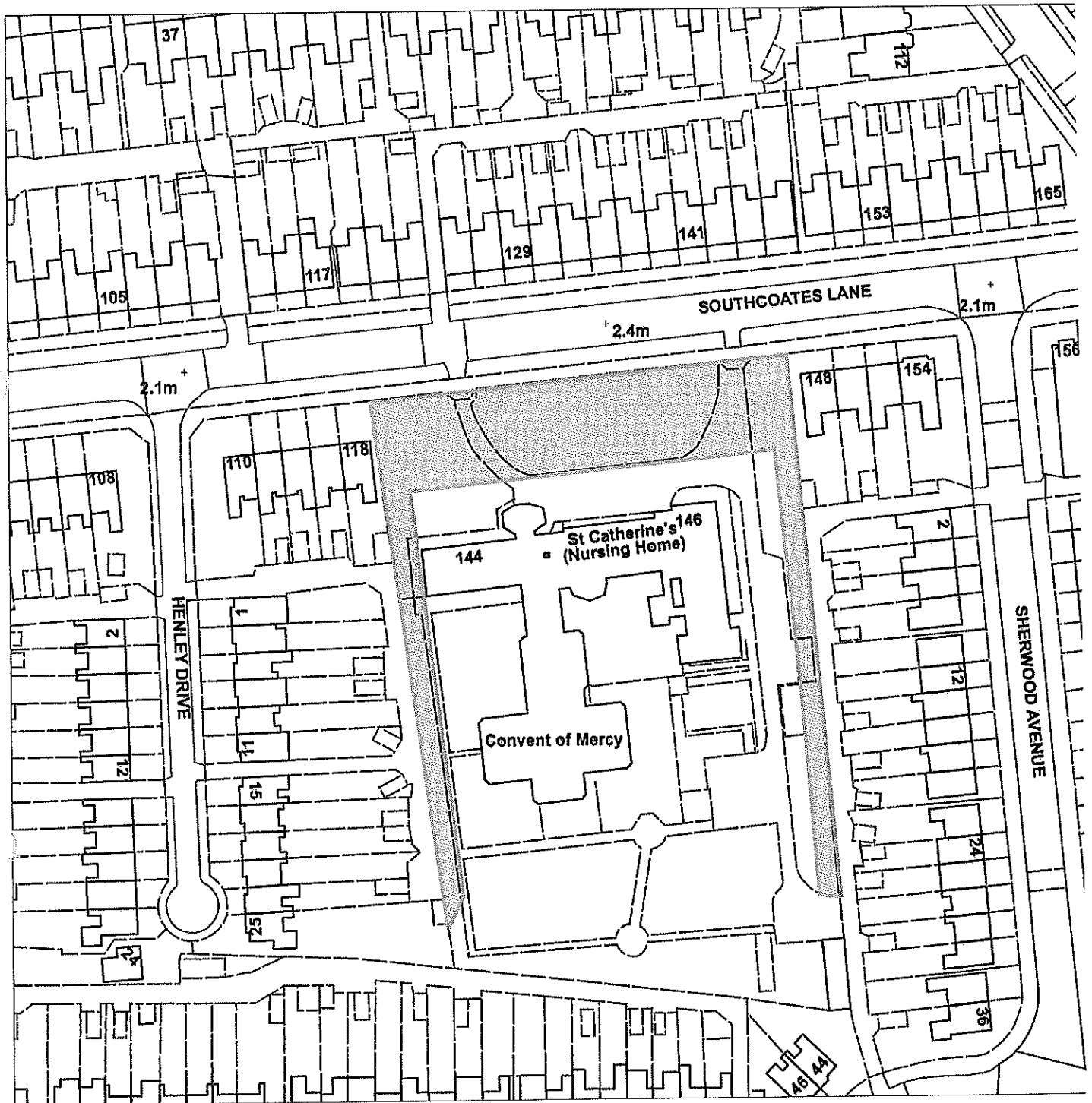
Organisation	Hull City Council
Department	Planning Department
	Not Set
Date	22 April 2015

TPO51 St Catherines Home for the Elderly, 146

Southcoates Lane
Not Set



Hull
Planning

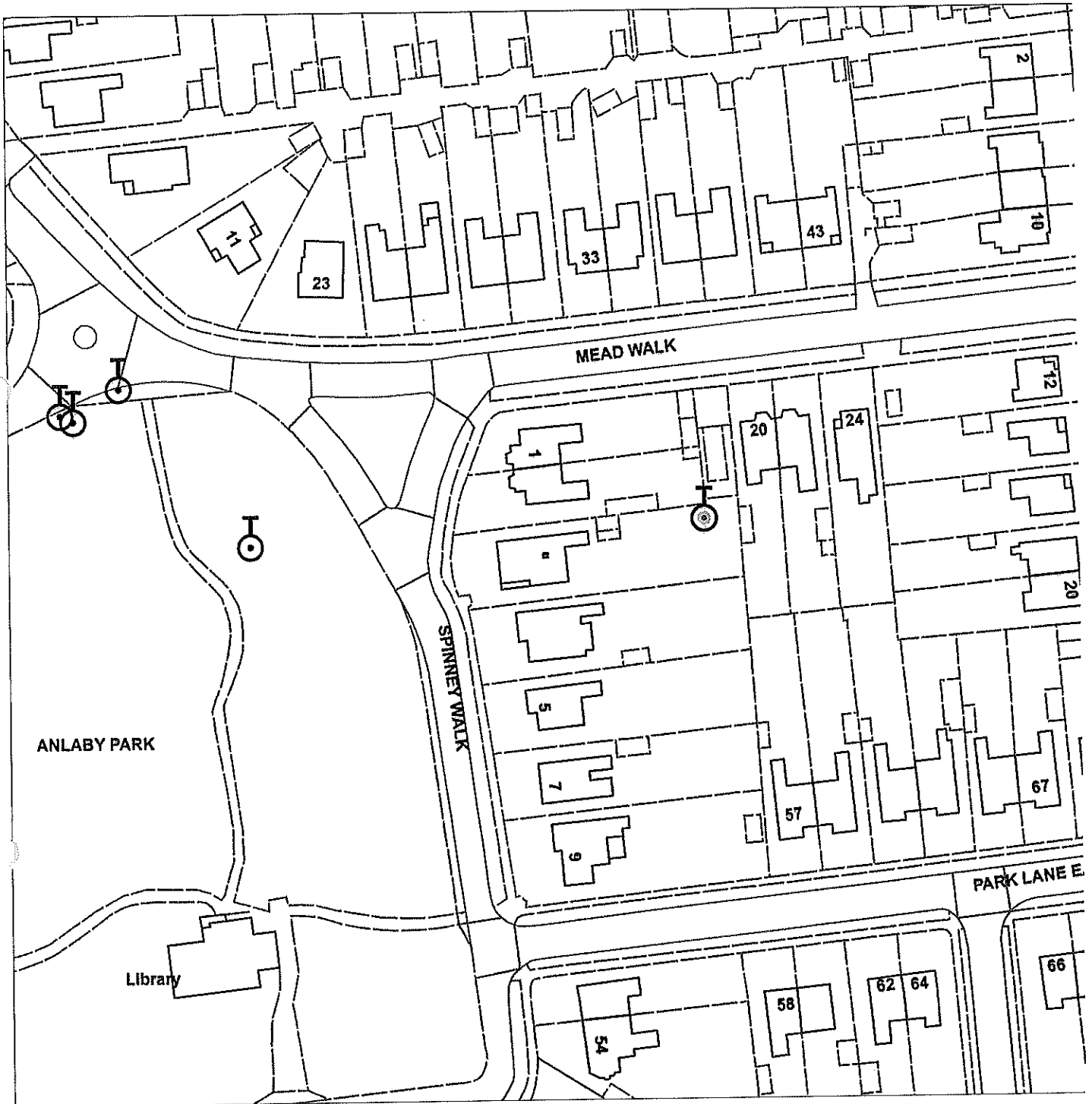


Scale : 1:1063

Organisation	Hull City Council
Department	Planning Department
	Not Set
Date	22 April 2015

TPO61 3 Spinney Walk

Not Set



Scale : 1:1063

Organisation	Hull City Council
Department	Planning Department
	Not Set
Date	22 April 2015

TPO19 136 Spring Bank



Not Set



Scale : 1:531

Organisation	Hull City Council
Department	Planning
	Not Set
Date	22 April 2015

TPO9 52 Spring Bank



Not Set



Scale : 1:1063

Organisation	Hull City Council
Department	Planning
	Not Set
Date	22 April 2015

TPO40 79-81 Spring Bank

Not Set



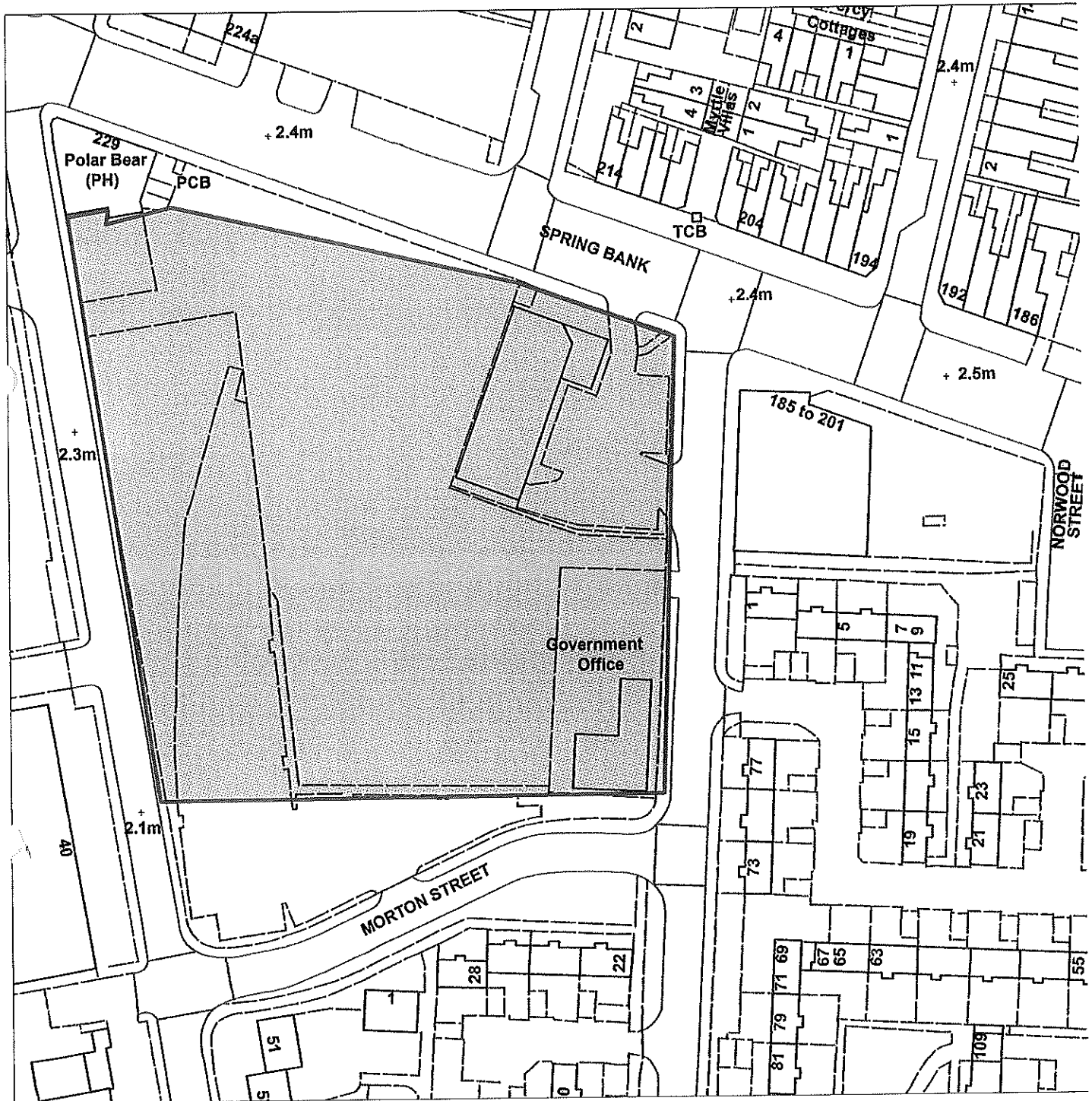
Scale : 1:1063

Organisation	Hull City Council
Department	Planning Department
	Not Set
Date	22 April 2015

TPO27 Spring Bank Government Buildings



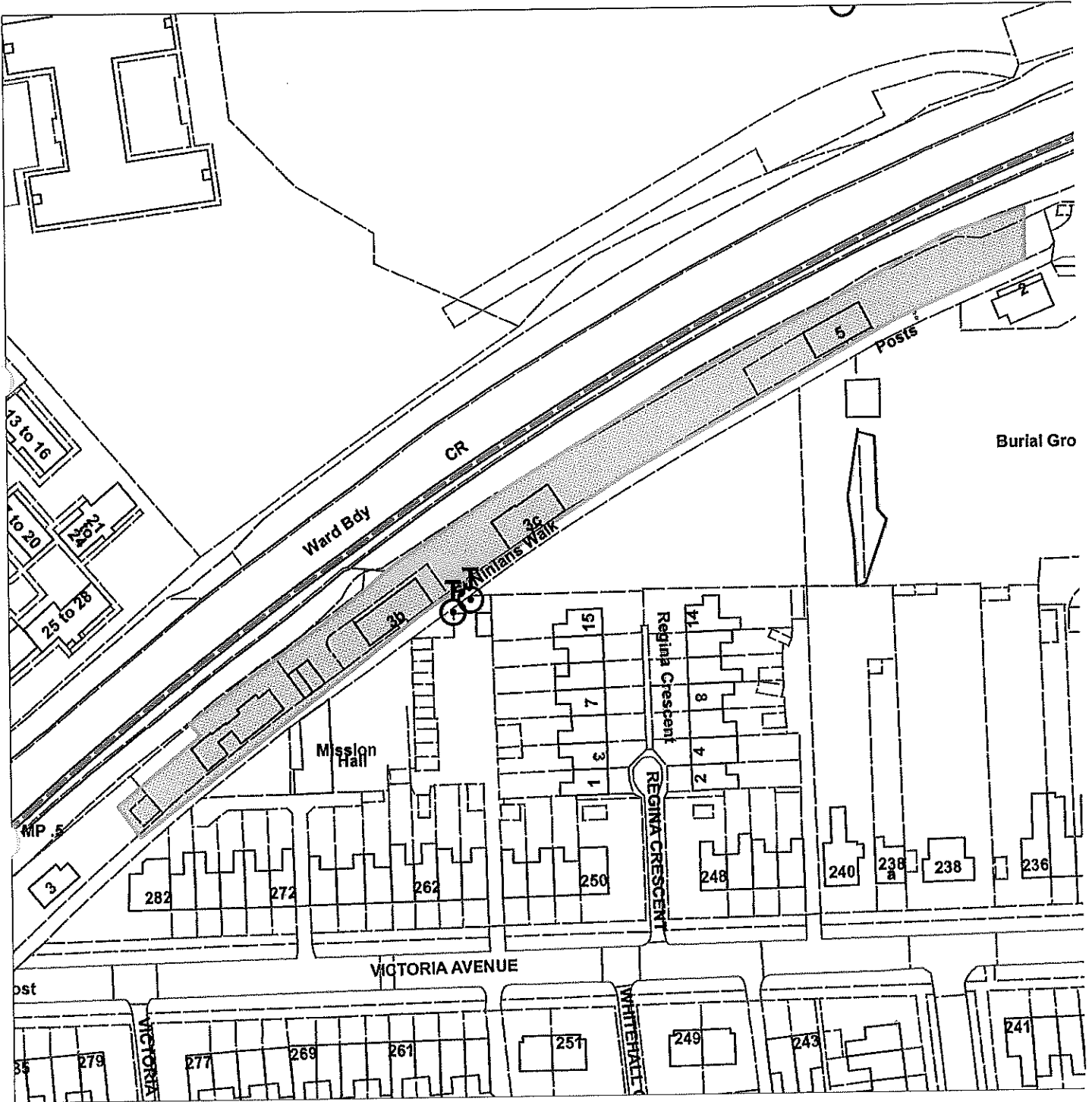
Not Set



TPO 138 St Ninians Walk, Land to north of



Not Set

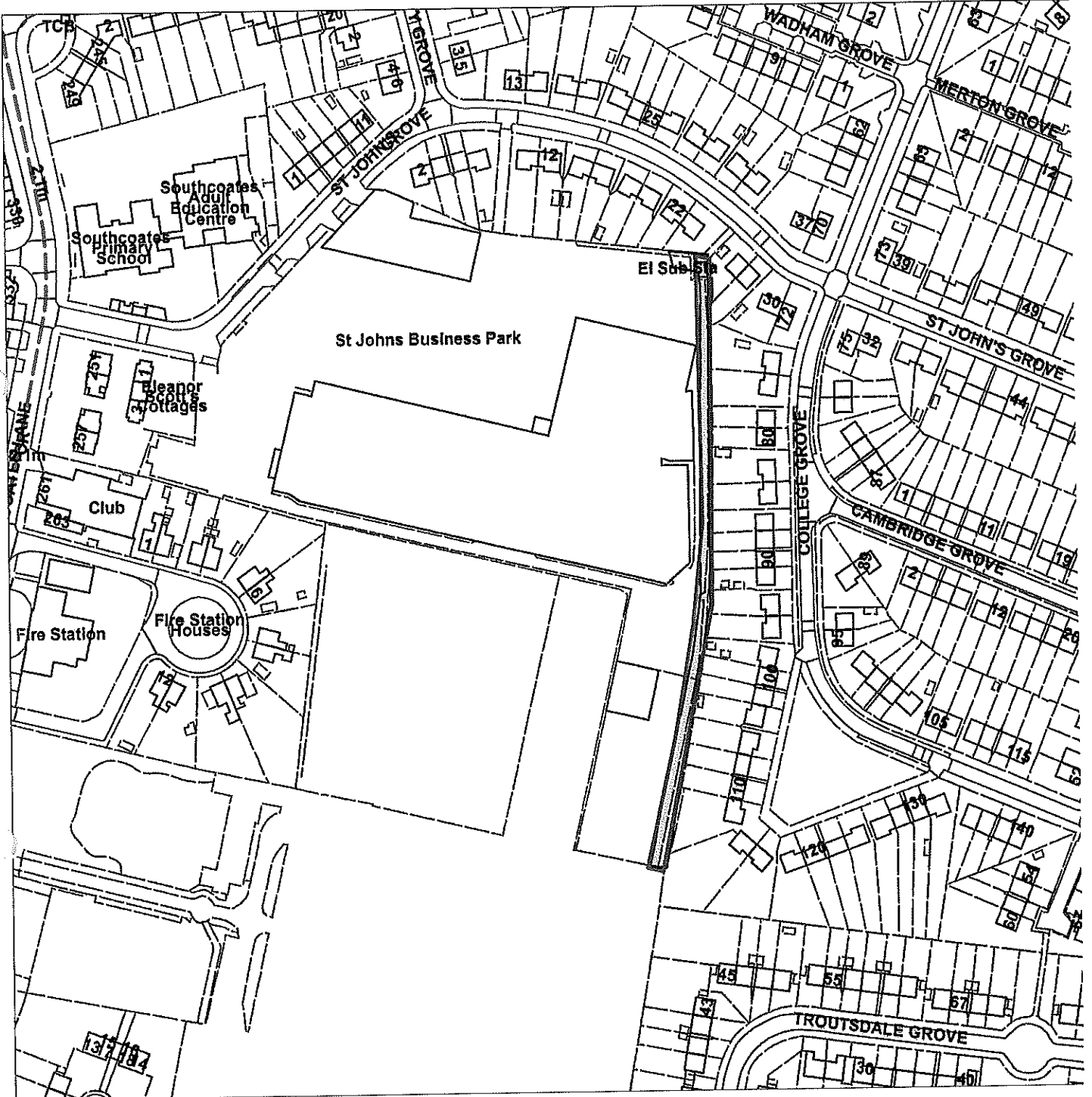


Scale : 1:1248

Organisation	Hull City Council
Department	Planning Department
	Not Set
Date	27 April 2015

TPO45 St Johns Grove

Not Set

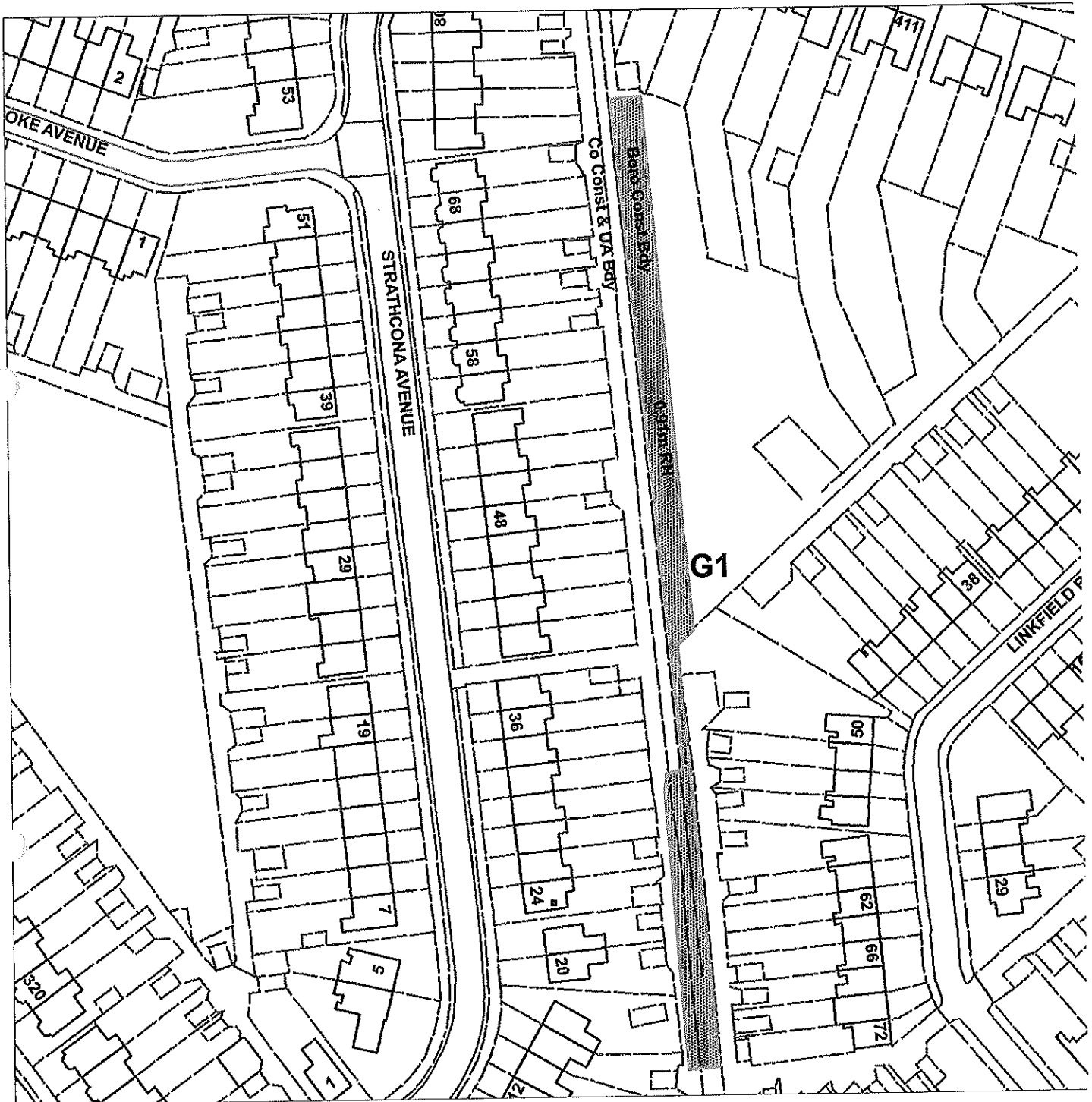


Scale : 1:2126

Organisation	Hull City Council
Department	Planning Department
	Not Set
Date	22 April 2015

TPO 95 Strathcona Avenue, land to rear of

Not Set



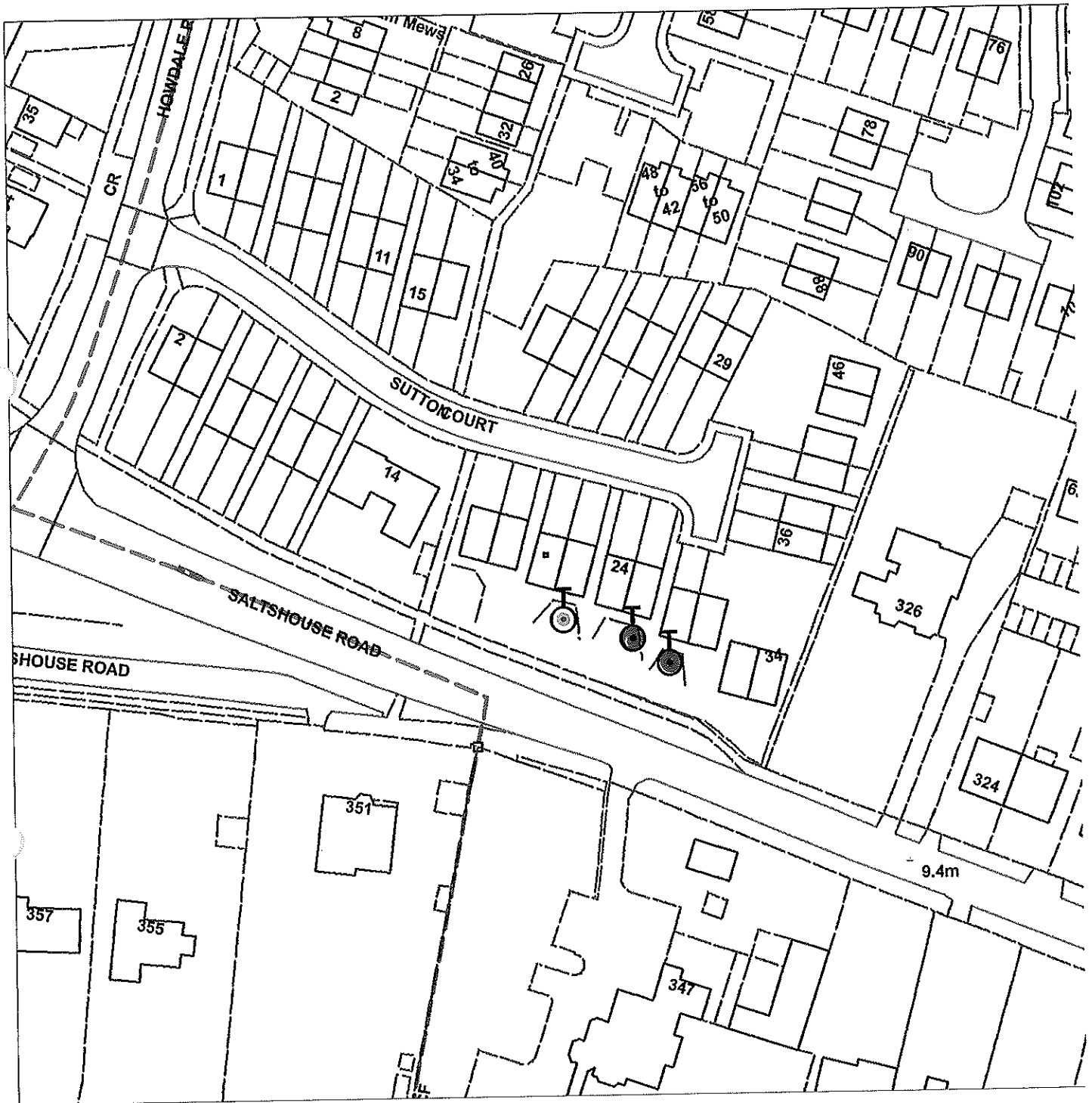
Scale : 1:1063

Organisation	Hull City Council
Department	Planning Department
	Not Set
Date	27 April 2015

TPO 101 20-30 Sutton Court



Not Set

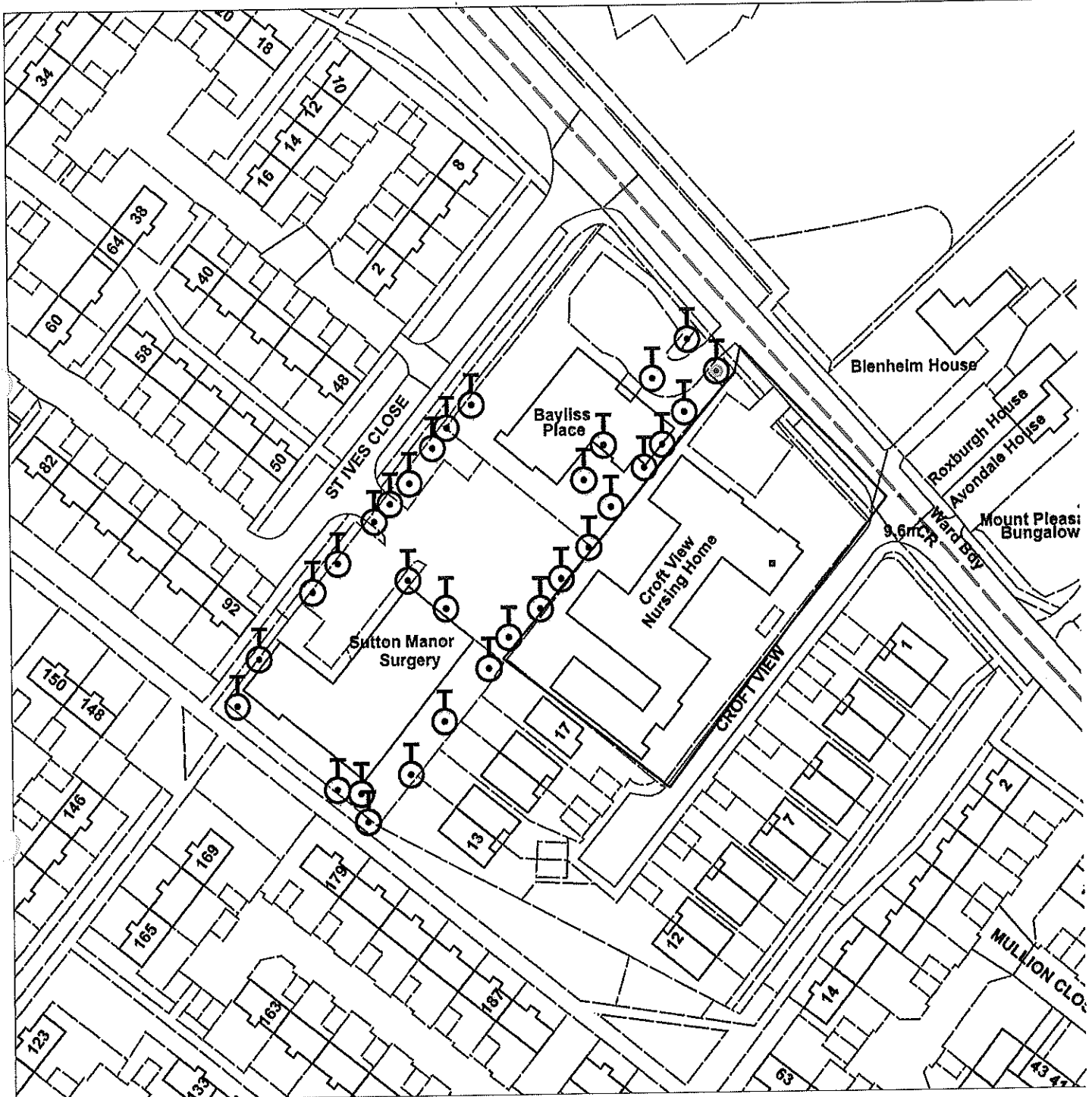


Scale : 1:1063

Organisation	Hull City Council
Department	Planning Department
	Not Set
Date	27 April 2015

TPO43 Sutton Manor Wawne Road

Not Set



Scale : 1:1063

Organisation	Hull City Council
Department	Planning Department
	Not Set
Date	22 April 2015

TPO47 22 Sycamore Court



Not Set

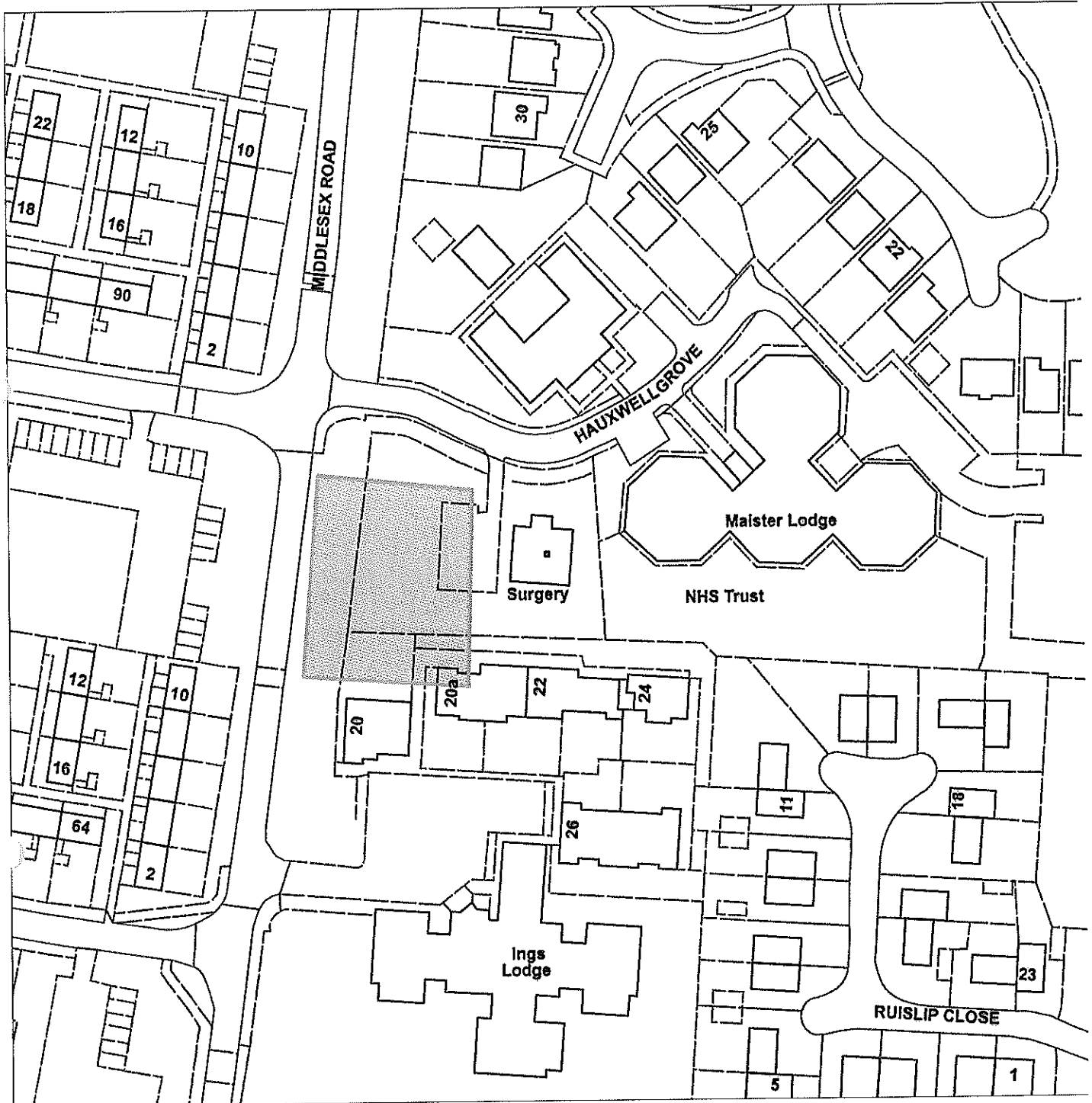


Scale : 1:531

Organisation	Hull City Council
Department	Planning Department
	Not Set
Date	22 April 2015

TPO59 Tilworth Grange, Middlesex Road

Not Set



Scale : 1:1063

Organisation	Hull City Council
Department	Planning Department
	Not Set
Date	22 April 2015

TPO63 Tilworth Grange Saltshouse Road

Not Set

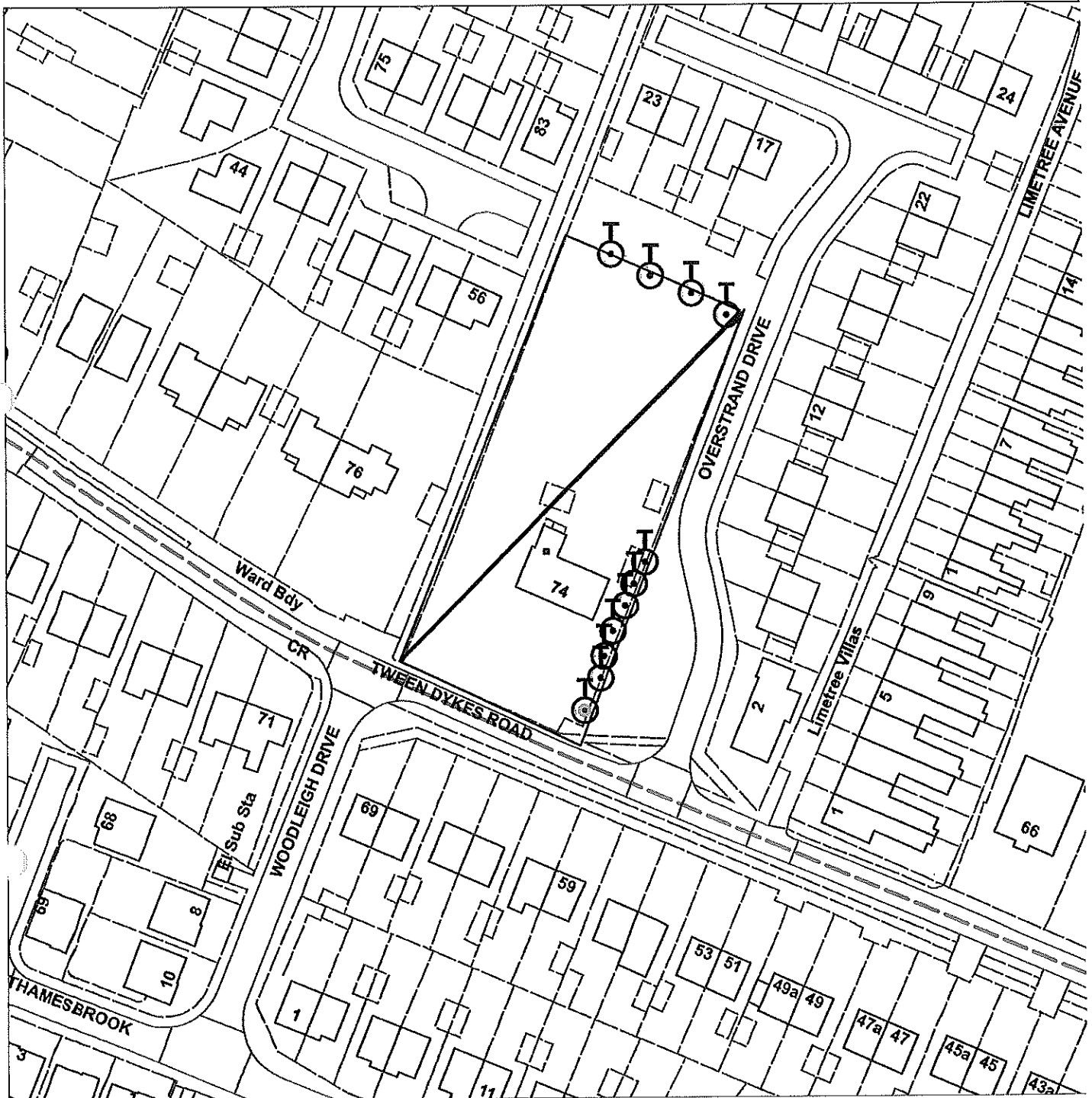


Scale : 1:4252

Organisation	Hull City Council
Department	Planning
	Not Set
Date	22 April 2015

TPO109 74 Tween Dykes Road

Not Set

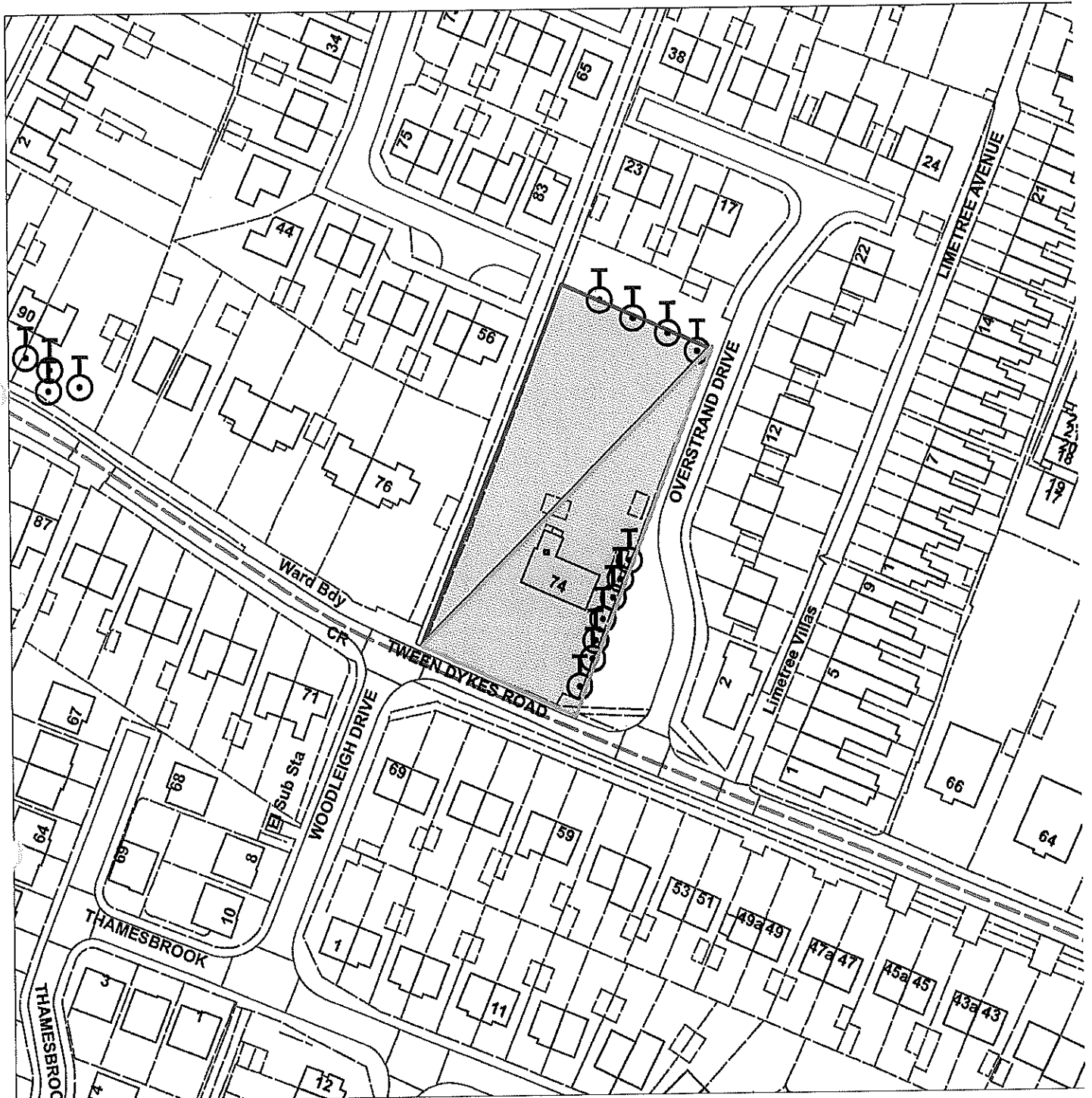


Scale : 1:1063

Organisation	Hull City Council
Department	Planning Department
	Not Set
Date	28 April 2015

TPO 202 74 Tween Dykes Road

Not Set



Scale : 1:1248

Organisation	Hull City Council
Department	Planning Department
	Not Set
Date	27 April 2015

TPO 151 88 Tween Dykes Road



Not Set

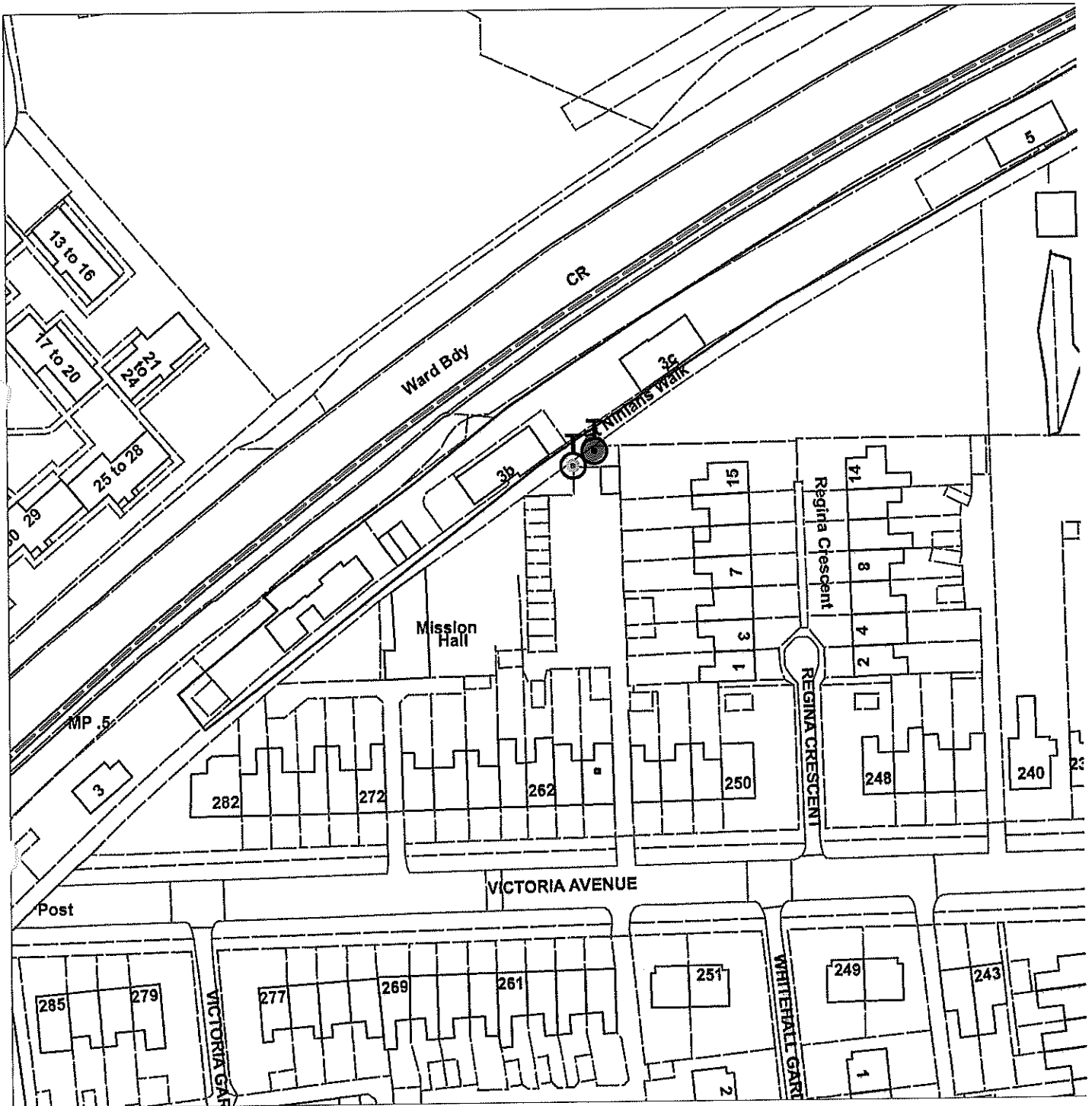


Scale : 1:1248

Organisation	Hull City Council
Department	Planning Department
	Not Set
Date	27 April 2015

TPO41 St Ninians Walk and rear of 258-262 Victoria

Address
Not Set




Scale : 1:1063

Organisation	Hull City Council
Department	Planning Department
	Not Set
Date	22 April 2015

TPO86 52 Victoria Avenue



Not Set




Scale : 1:1020

Organisation	Hull City Council
Department	Planning
	Not Set
Date	24 April 2015

TPO 156 88 Victoria Avenue



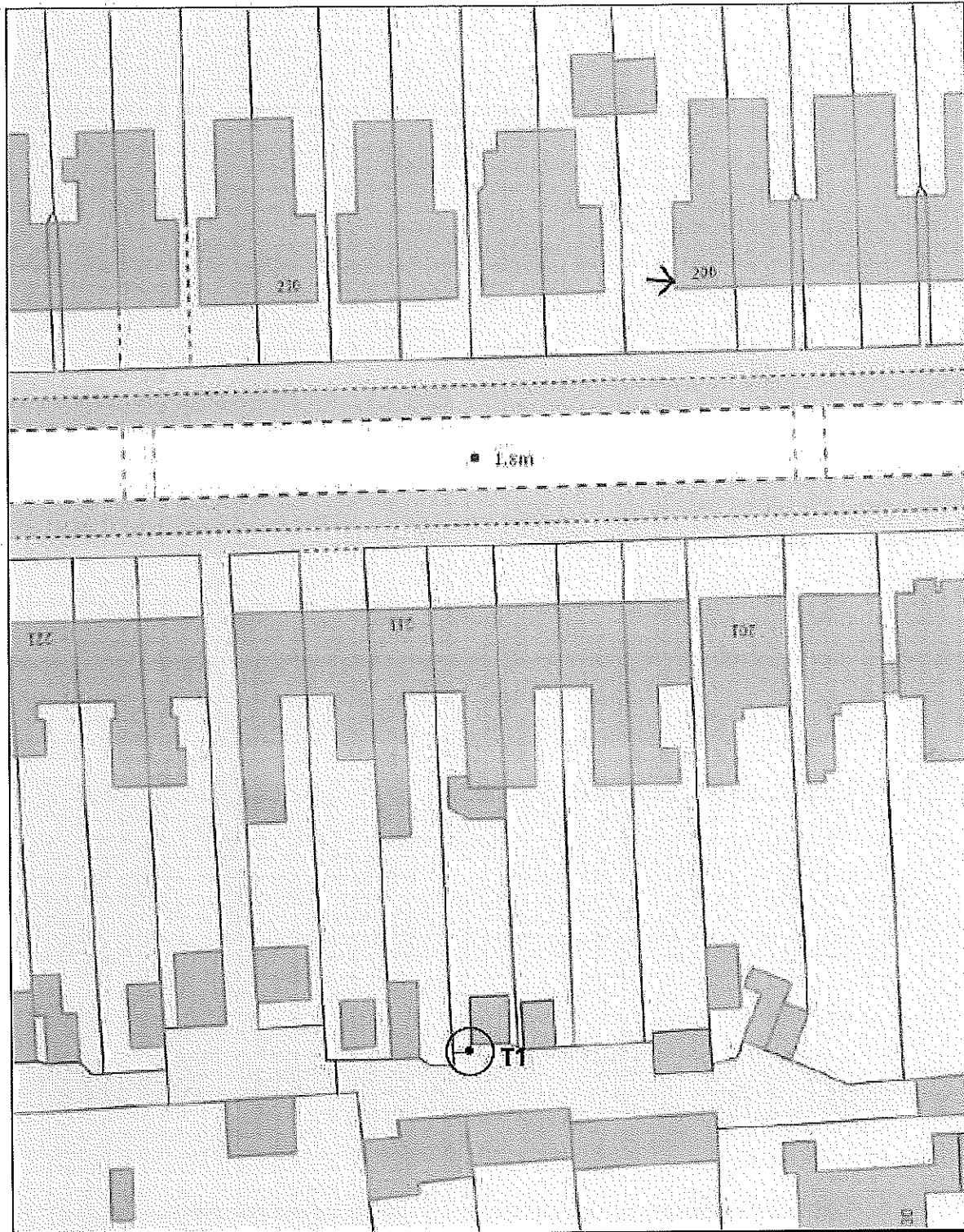
Not Set



Scale : 1:1248


Organisation	Hull City Council
Department	Planning Department
	Not Set
Date	27 April 2015

TPO 297.



209 Victoria Ave Hull

 City Council

 N Scale: 1:500

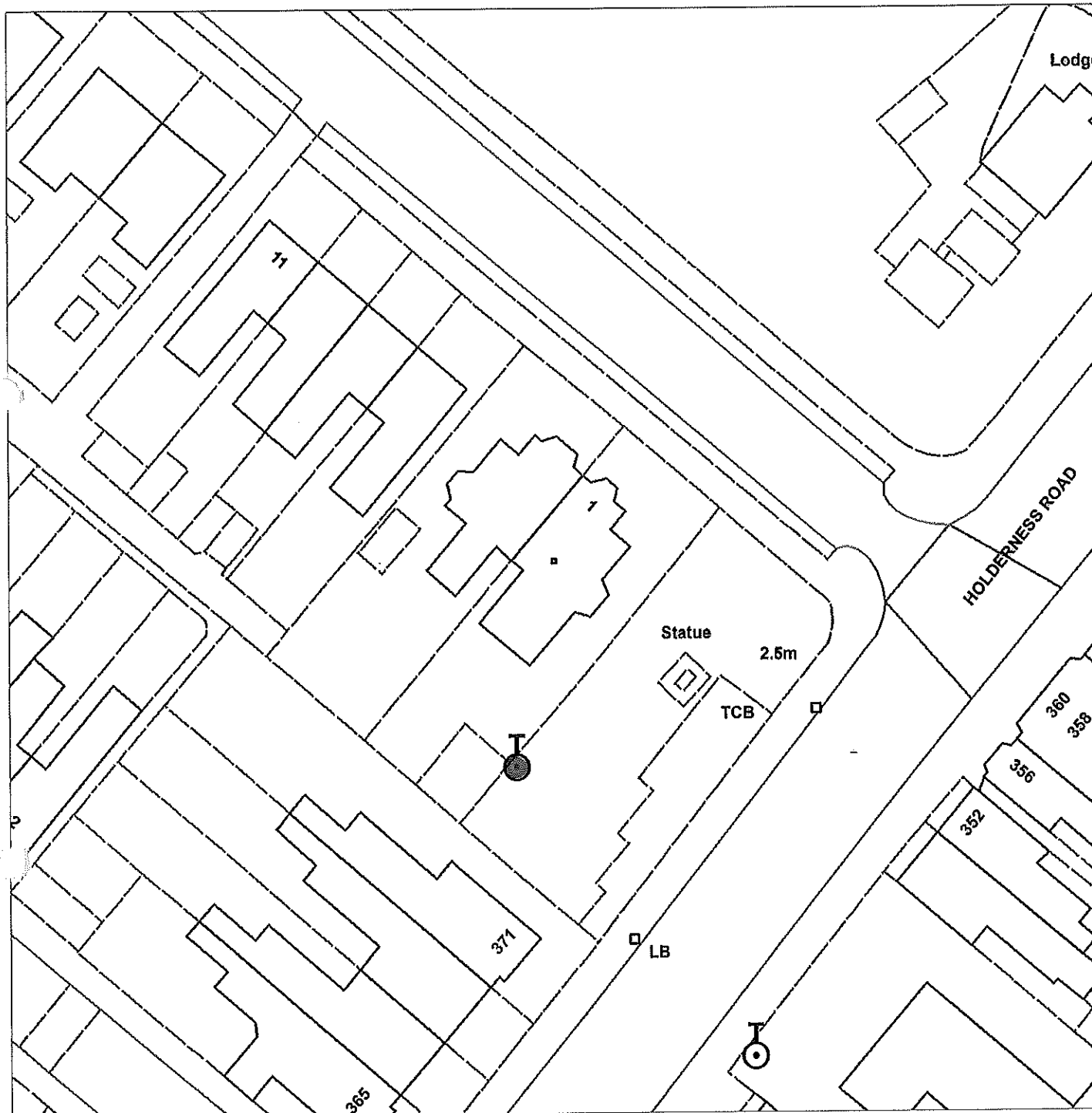
(c) Crown Copyright and database rights 2025 Ordnance Survey AC0000849994

Printed on: 2025-02-14 11:29:15 by lelein@HULLCC



TPO 96 1 Village Road, land adjacent to

Not Set



Scale : 1:531

Organisation	Hull City Council
Department	Planning Department
	Not Set
Date	27 April 2015

TPO 161 81 Village Road



Not Set



Scale : 1:624

Organisation	Hull City Council
Department	Planning Department
	Not Set
Date	27 April 2015

TPOC 81 Village Road, verge adjacent to

Not Set

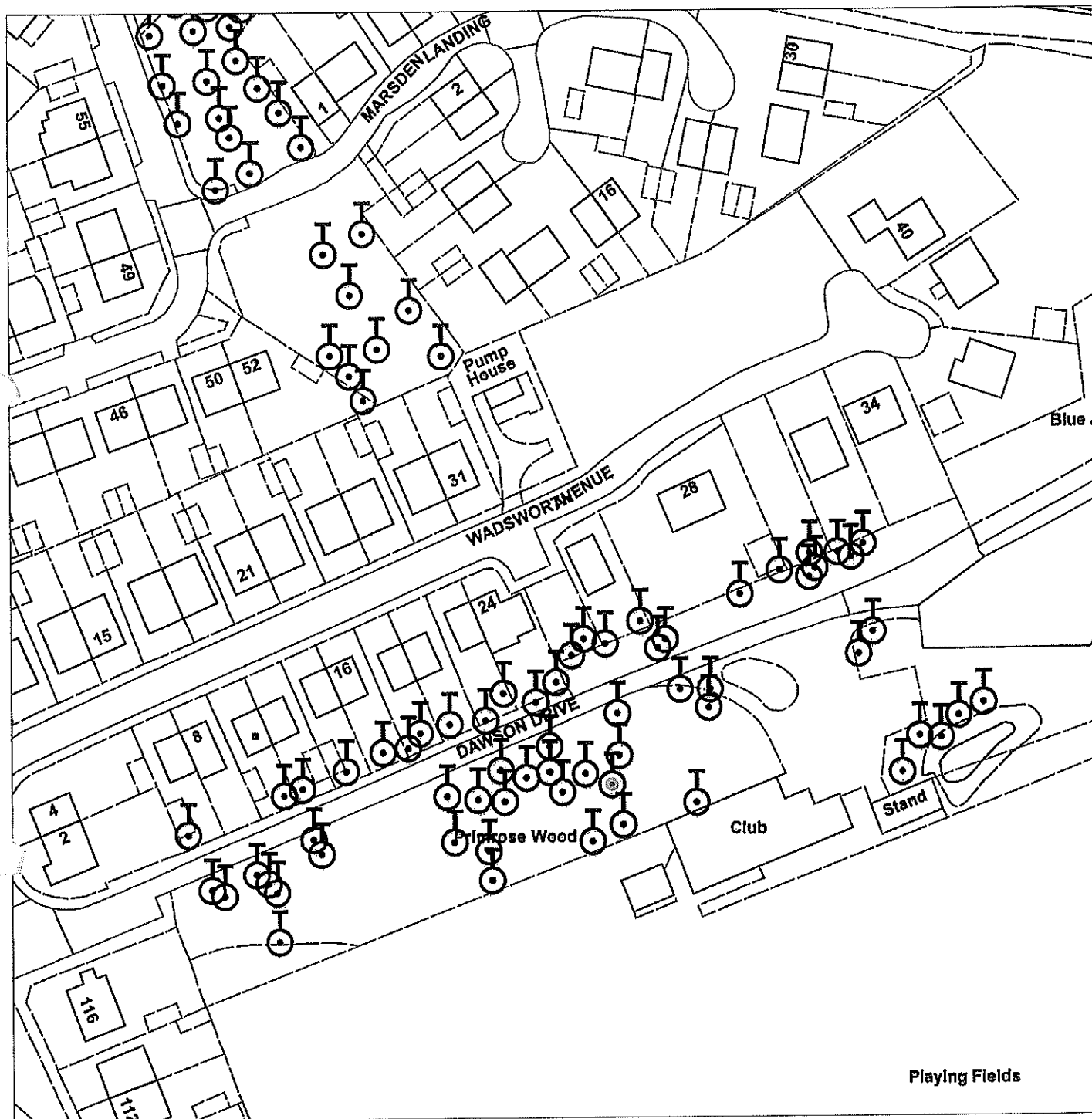


Scale : 1:1063

Organisation	Hull City Council
Department	Planning
	Not Set
Date	28 April 2015

TPO39 10, 16 and 18 Wadsworth Avenue

Not Set

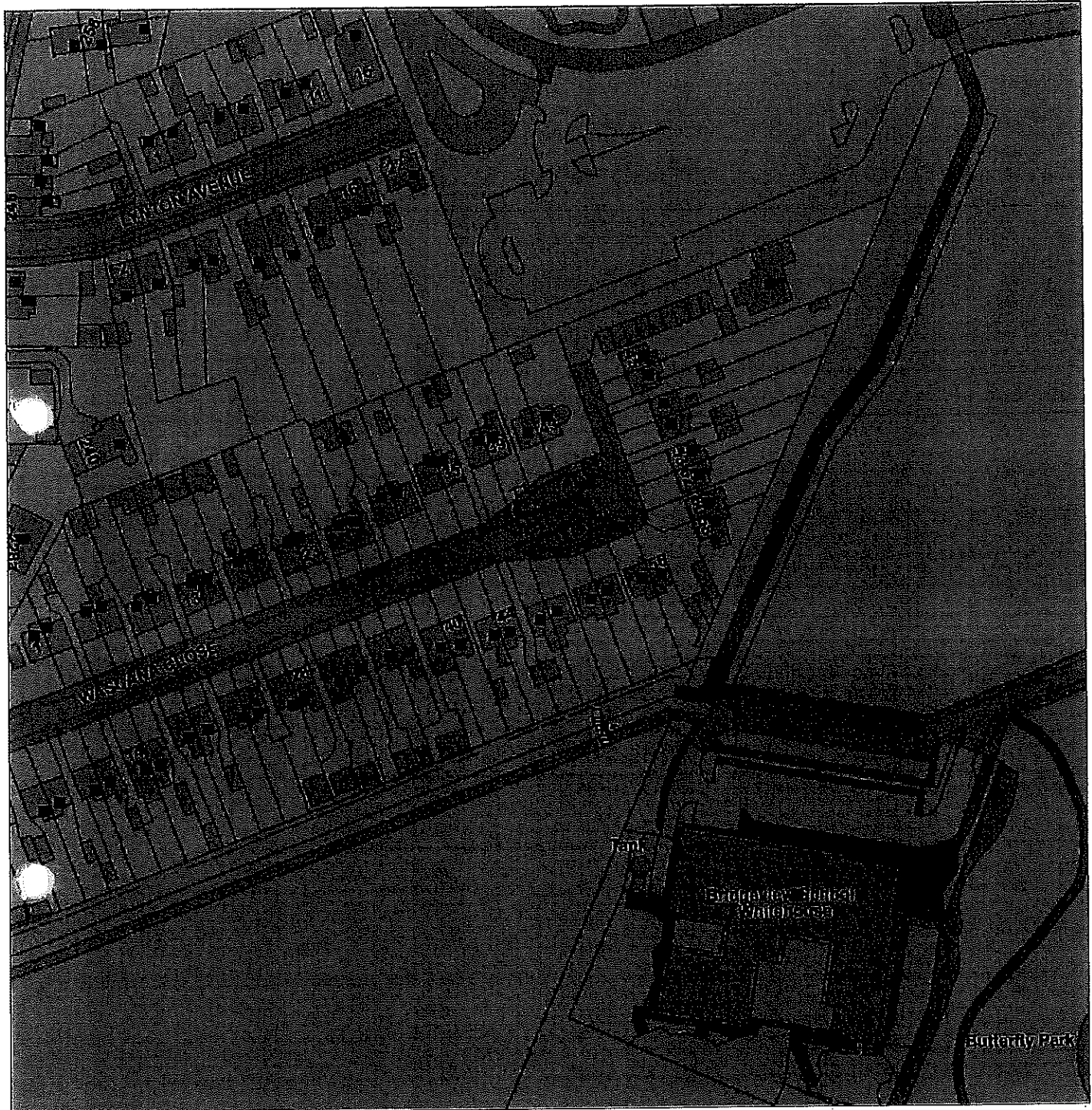


Playing Fields

Scale : 1:1063

Organisation	Hull City Council
Department	Planning Department
	Not Set
Date	22 April 2015

Wascana Close, land to front of 39-43 and 50-52

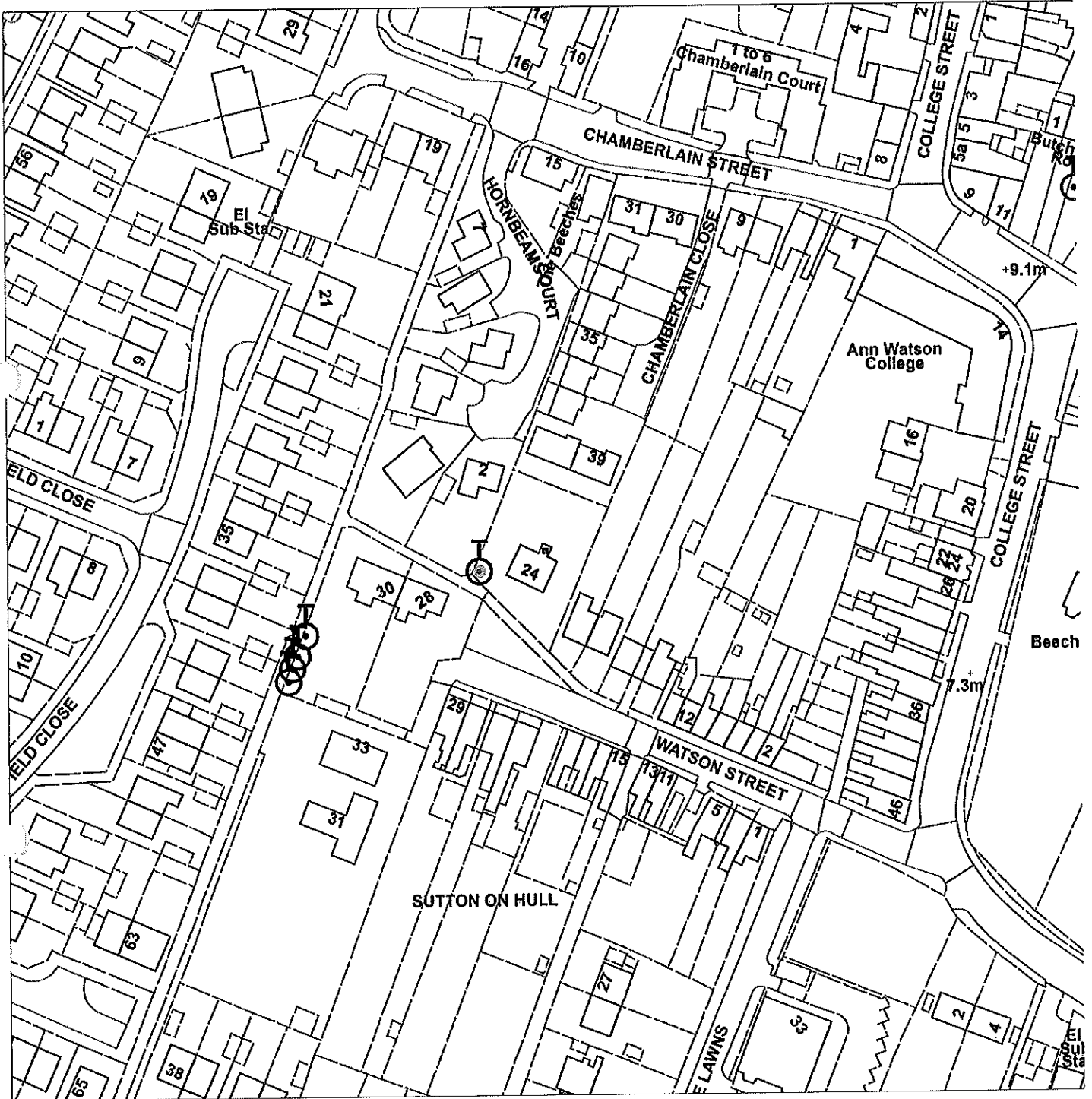


Scale : 1:1462

Organisation	Hull City Council
Department	Planning Department
Date	22 June 2020

TPO 153 24 Watson Street

Not Set

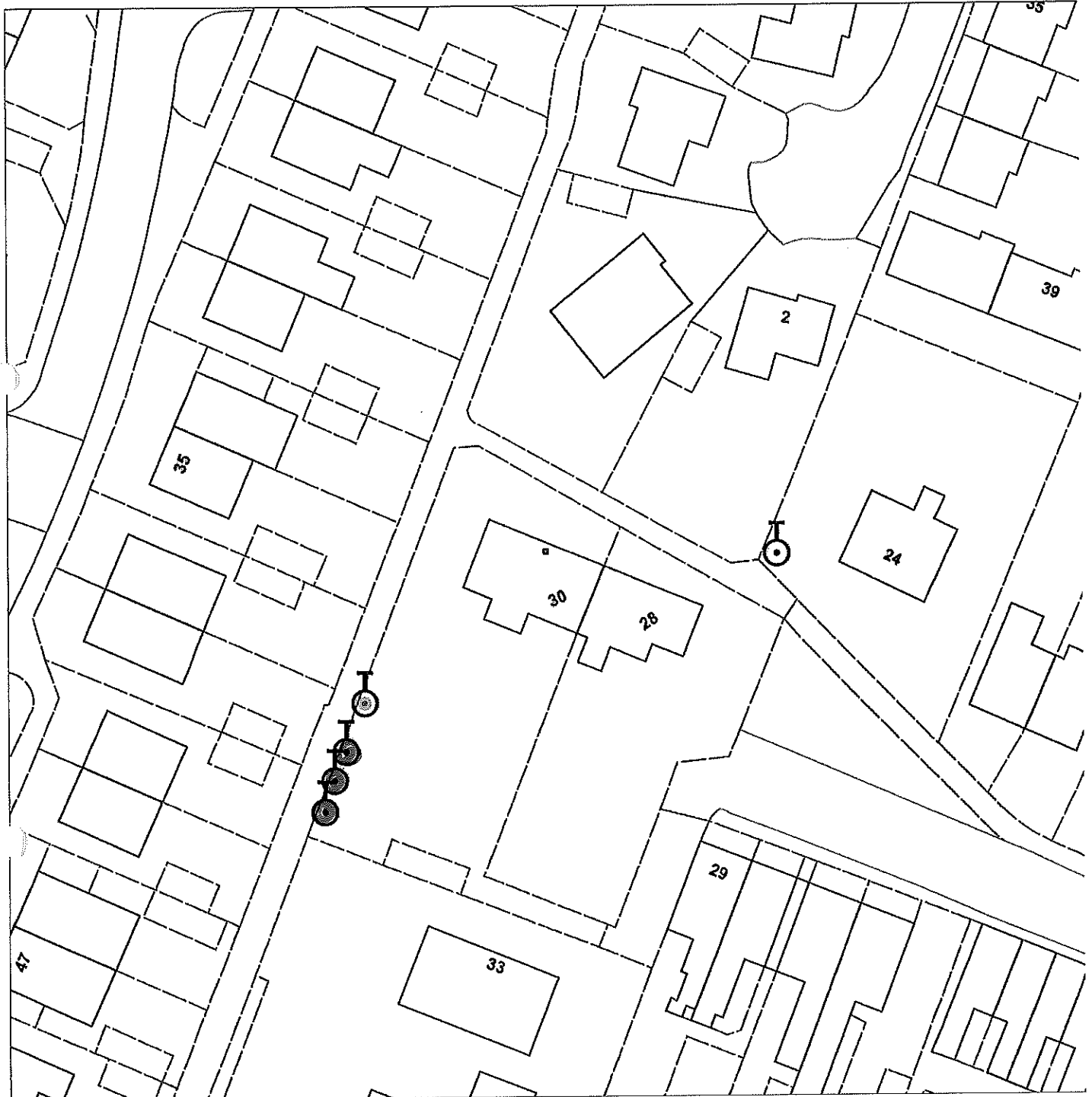


Scale : 1:1248

Organisation	Hull City Council
Department	Planning Department
	Not Set
Date	27 April 2015

TPO21 30 Watson Street

Not Set

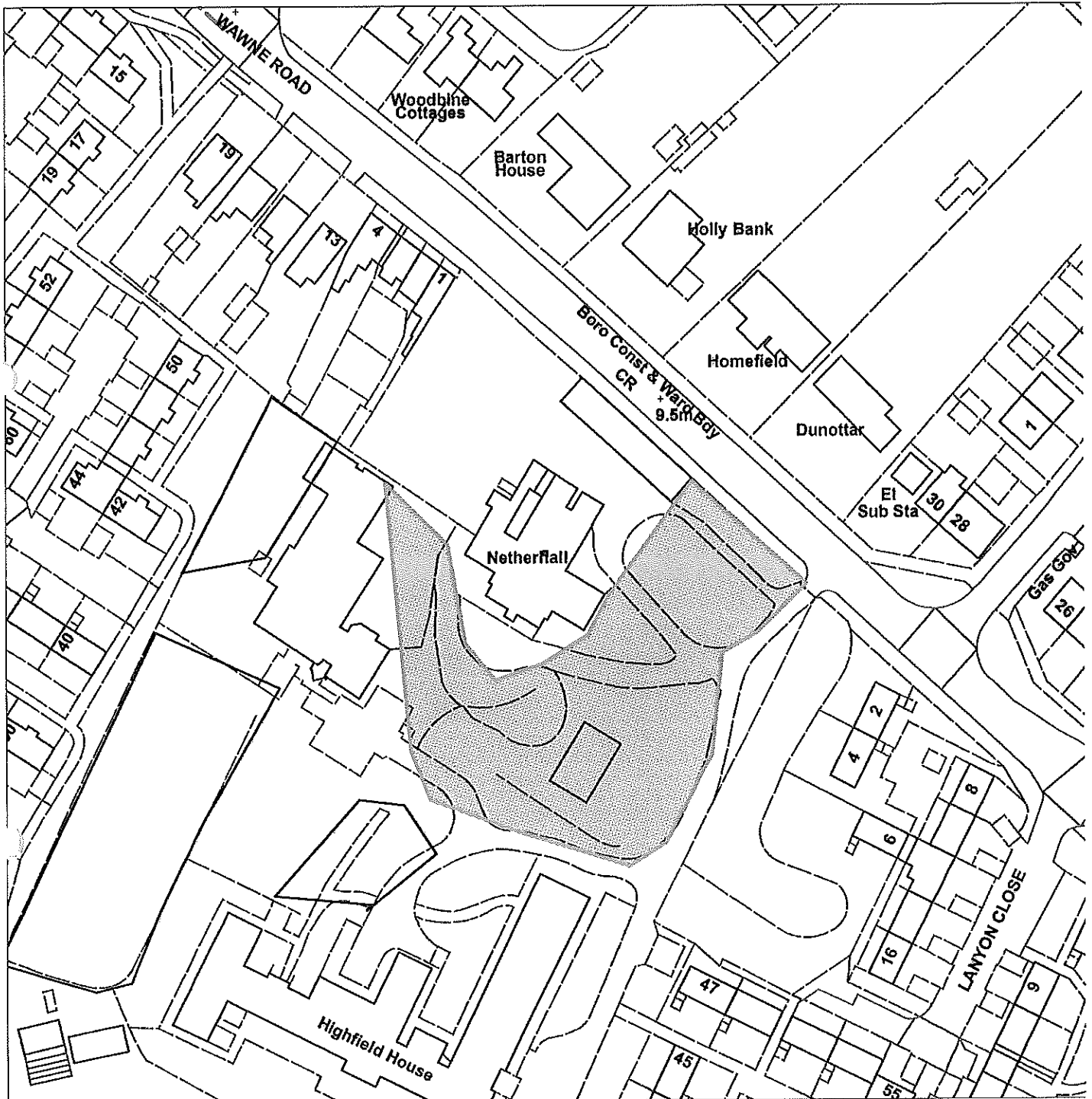


Scale : 1:531

Organisation	Hull City Council
Department	Planning
	Not Set
Date	22 April 2015

TPO137 Wawne Road, Netherhall

Not Set

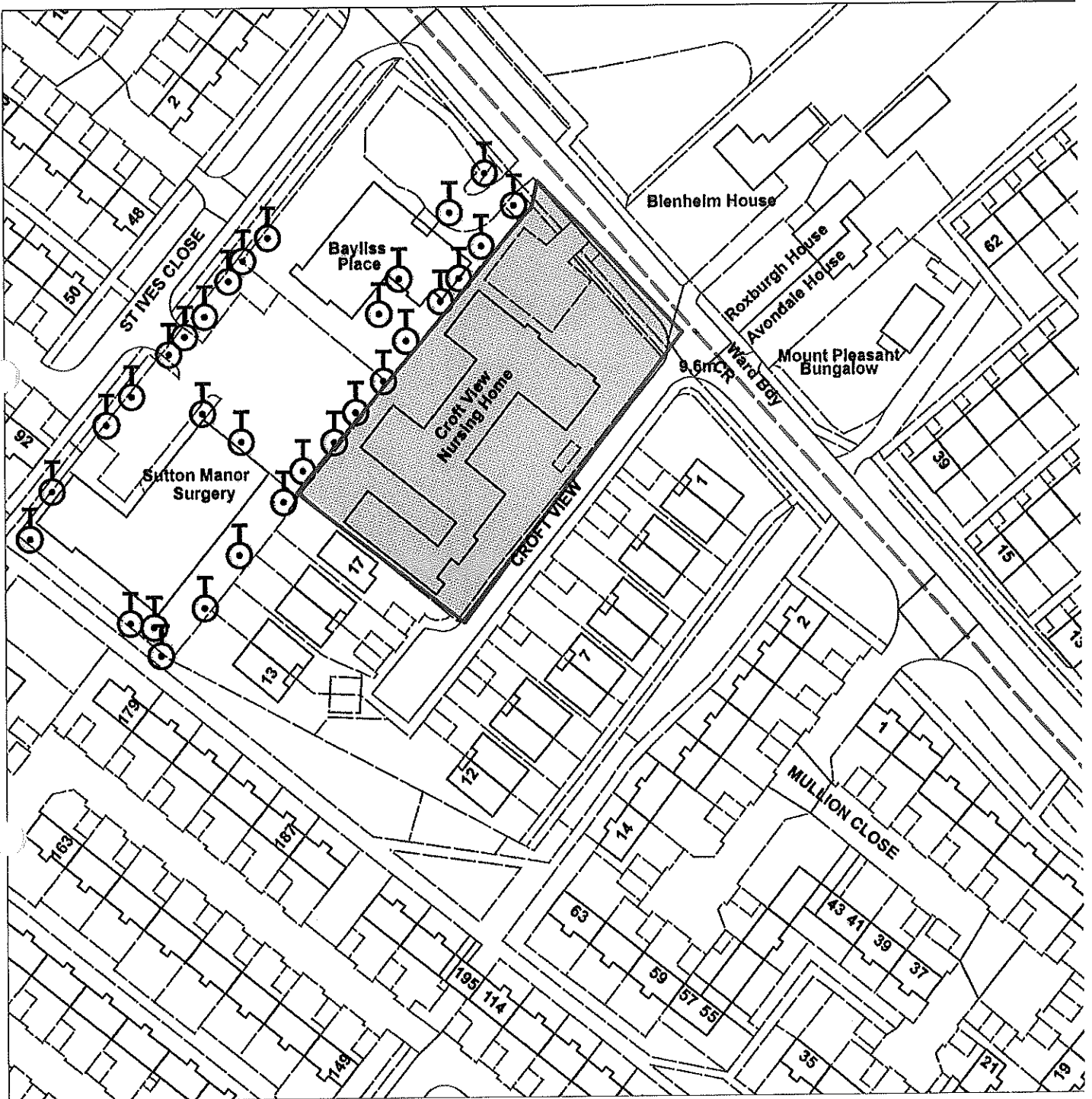


Scale : 1:1063

Organisation	Hull City Council
Department	Planning
	Not Set
Date	28 April 2015

TPO18 The Croft Wawne Road

Not Set

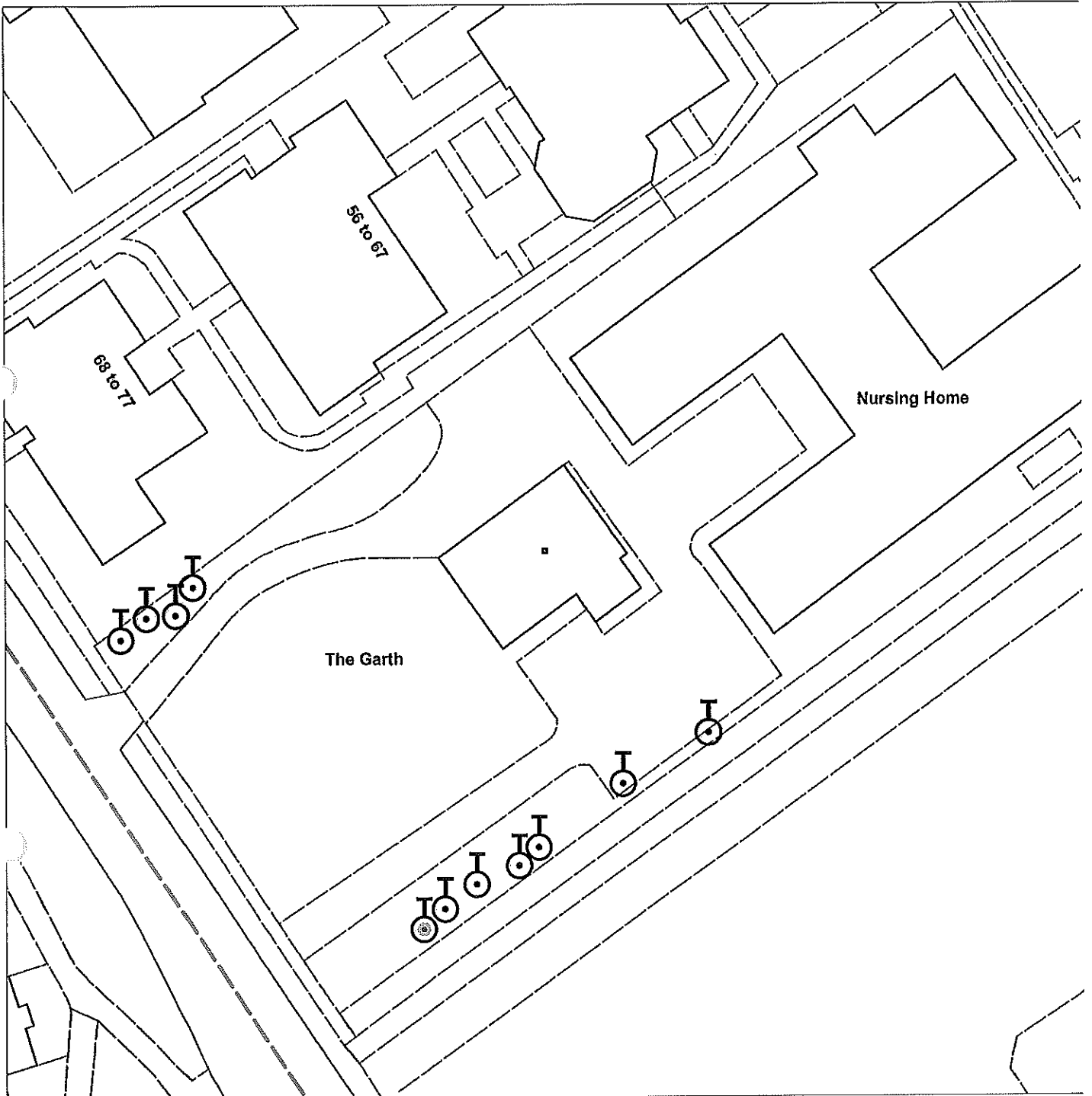


Scale : 1:1063

Organisation	Hull City Council
Department	Planning
	Not Set
Date	22 April 2015

TPO76 The Garth Wawne Road

Not Set

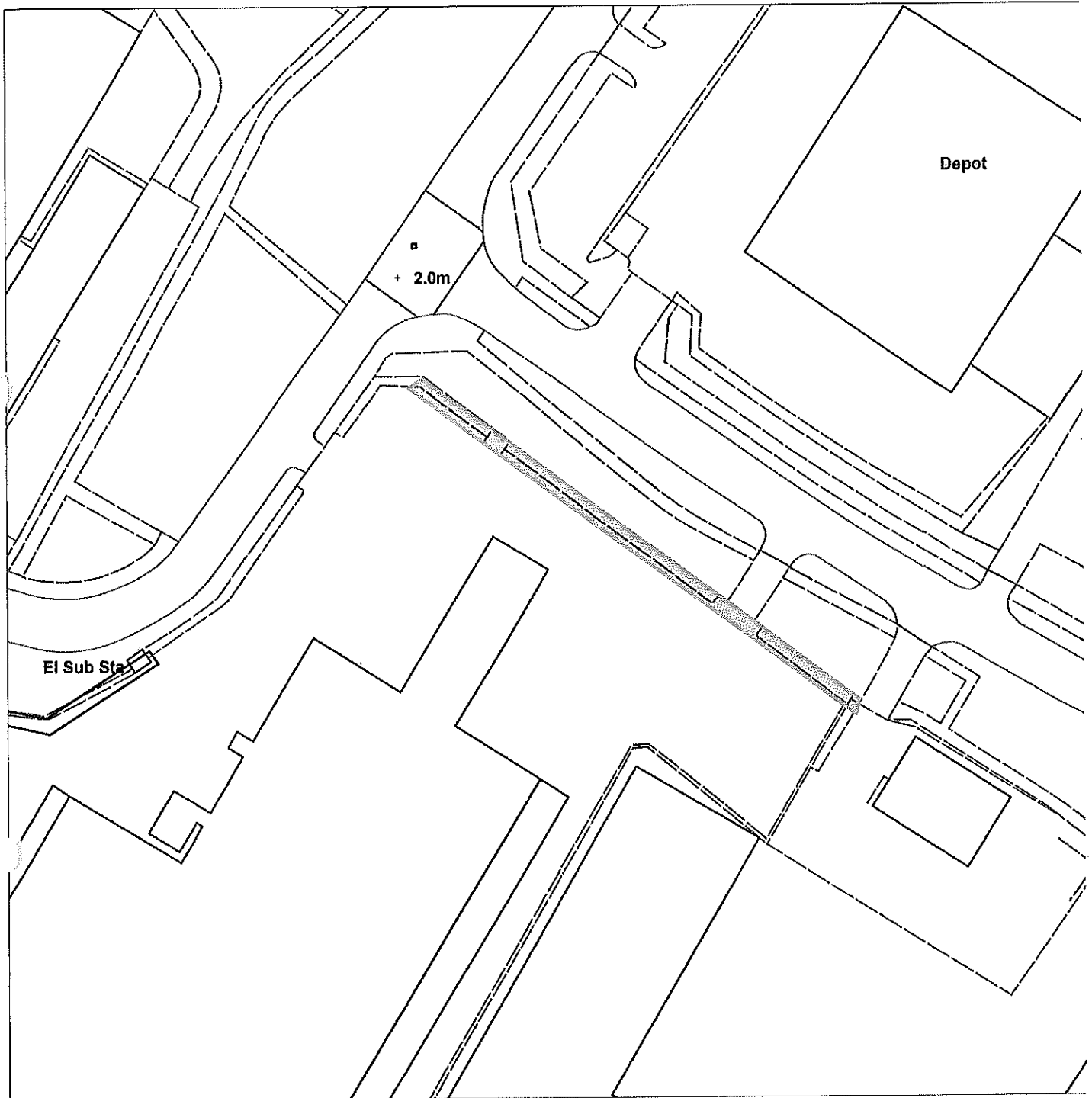


Scale : 1:531

Organisation	Hull
Department	Hull City Council
	Not Set
Date	24 April 2015

TPO 125 West Carr Lane

Not Set

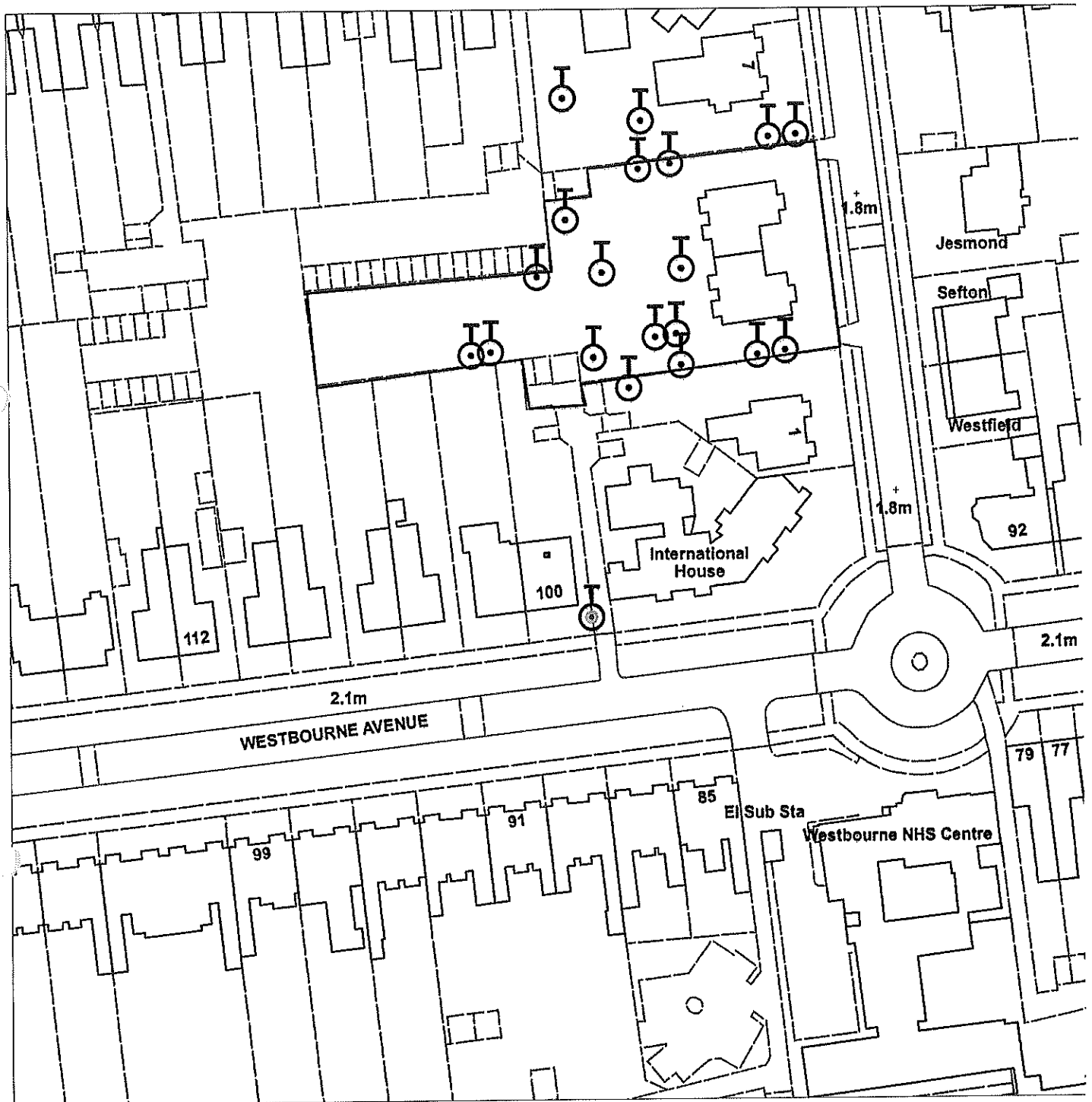


Scale : 1:1063

Organisation	Hull City Council
Department	Planning Department
	Not Set
Date	27 April 2015

TPO55 100 Westbourne Avenue

Not Set



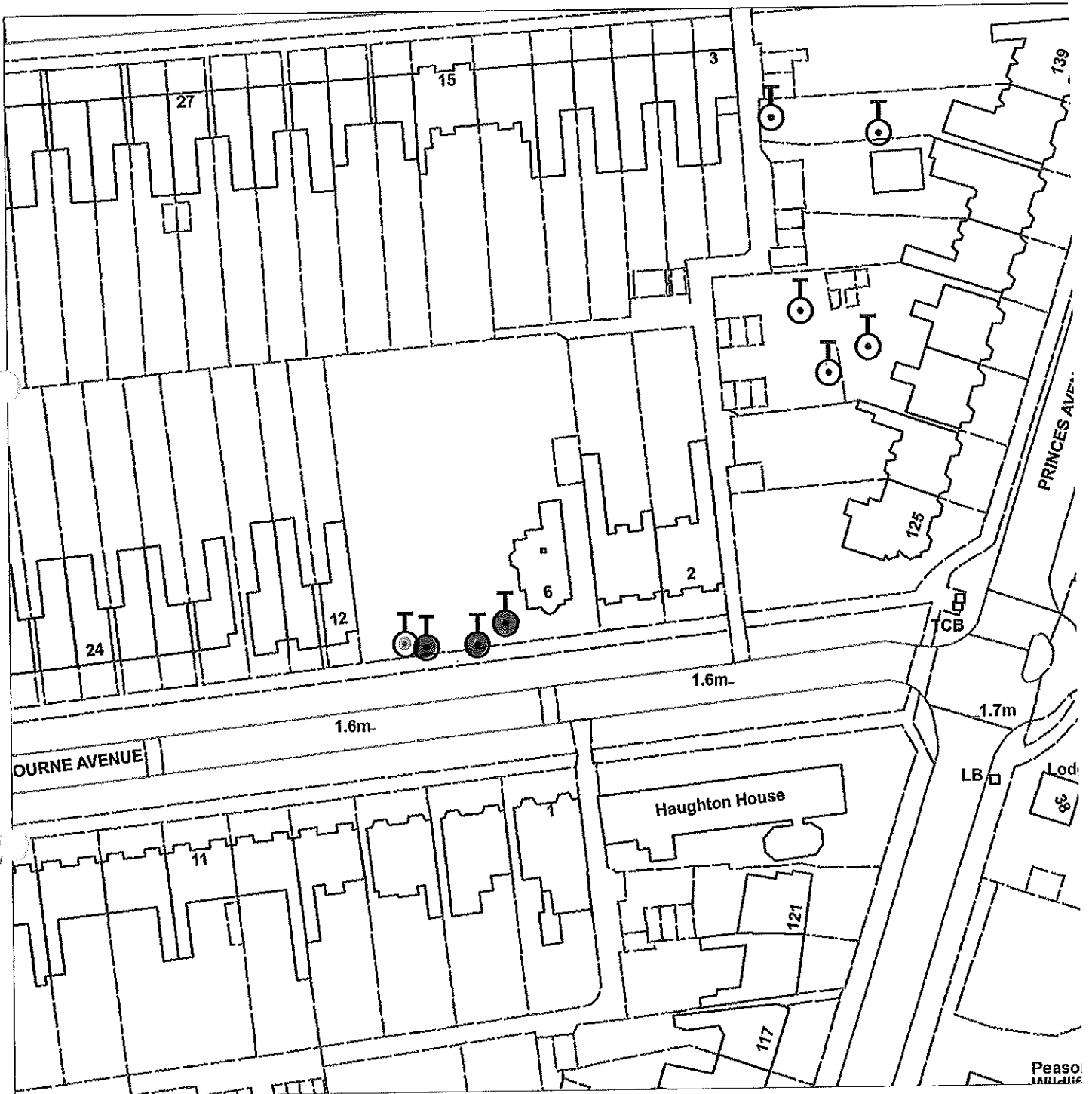
Scale : 1:1063

Organisation	Hull City Council
Department	Planning Department
	Not Set
Date	22 April 2015

TPO 121 6 Westbourne Avenue



Not Set


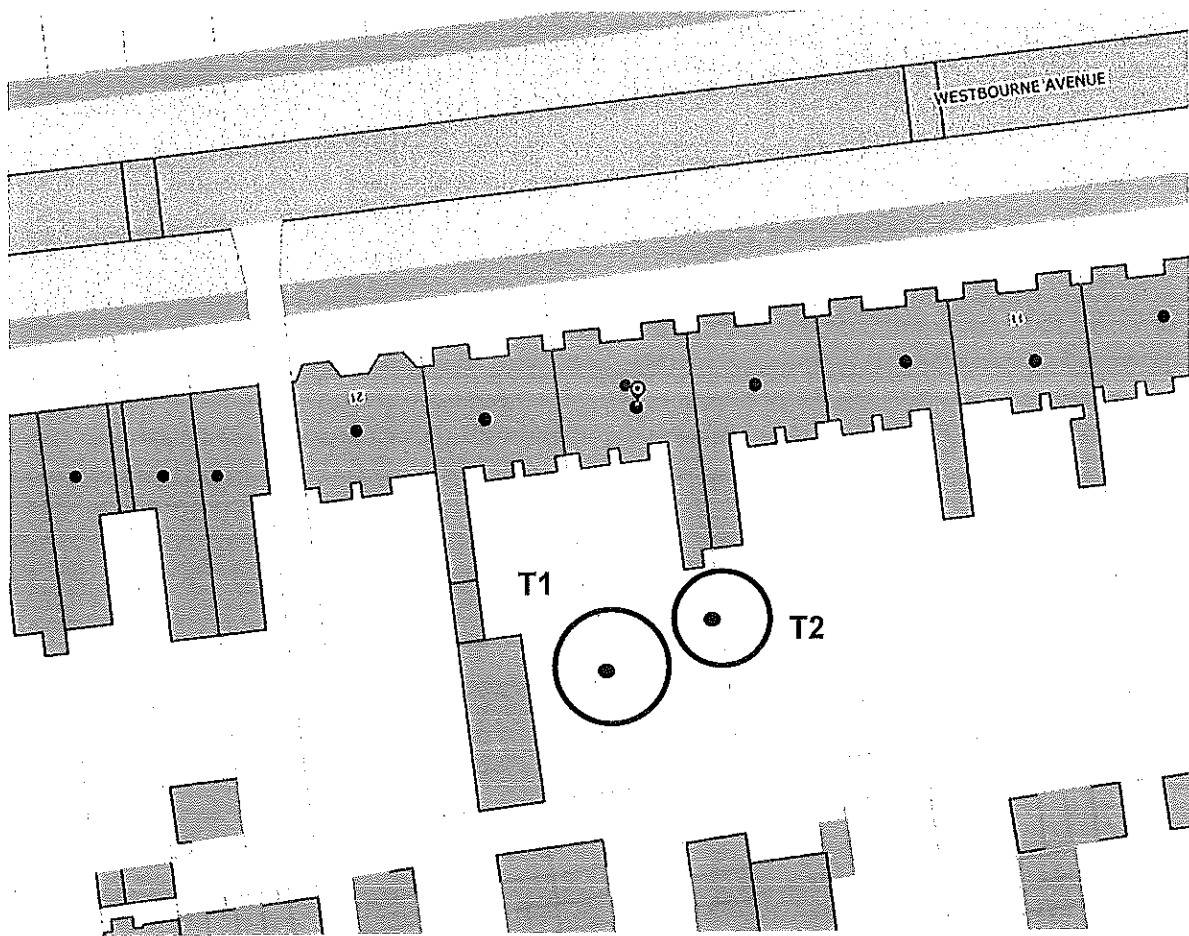


Scale : 1:1063

Organisation	Hull City Council
Department	Planning Department
	Not Set
Date	27 April 2015

TPO No. 283

17 Westbourne Avenue

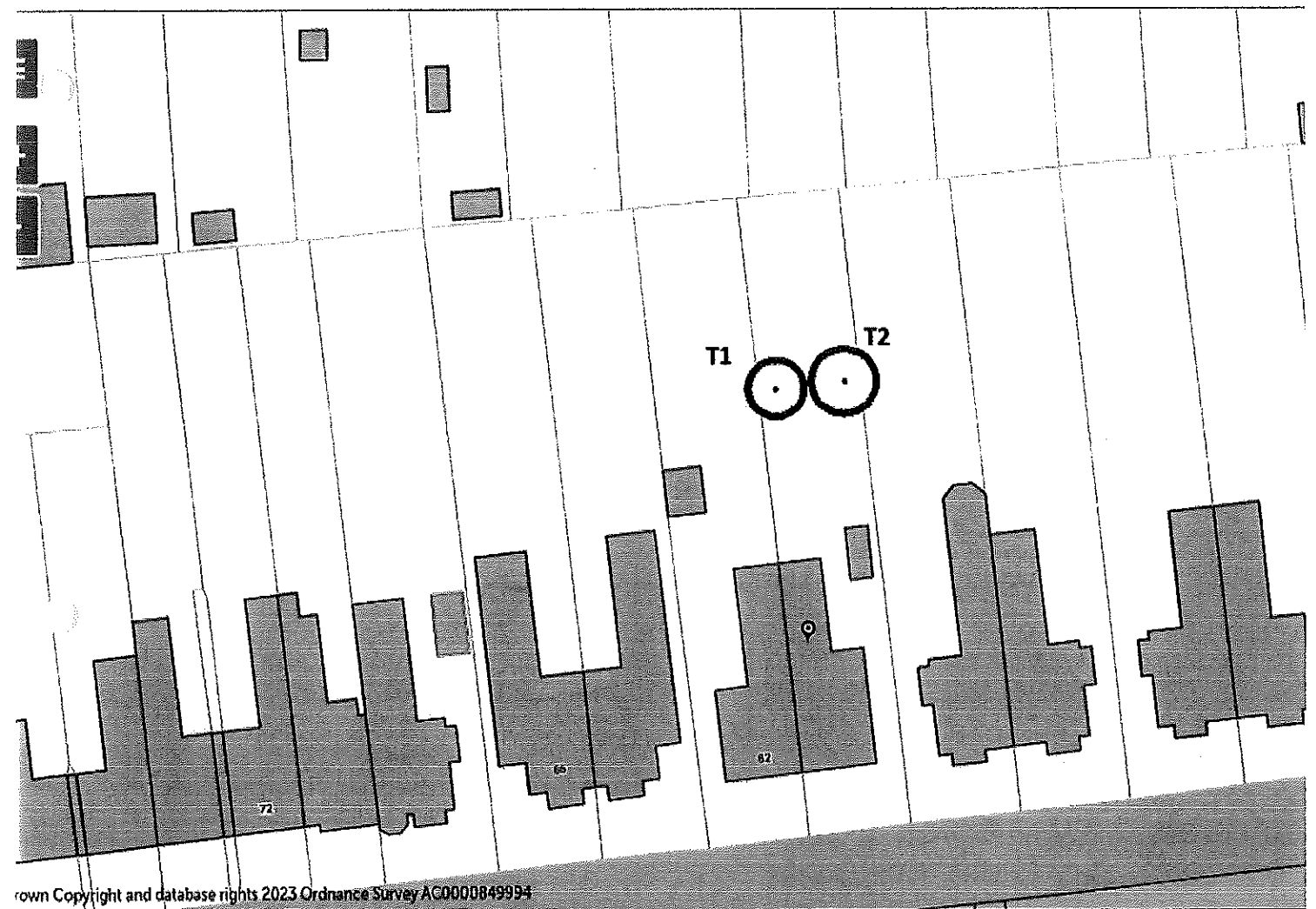




PO No. 274

Westbourne Avenue

T1 & T2 — 2 x Lombardy Poplars



rown Copyright and database rights 2023 Ordnance Survey AC0000849994



TPO 284

103 WESTBOURNE AVENUE



100

112

122

132

142

150

58

16

66

108

110

131

2b

2b

4

2

T1

WESTBOURNE AVENUE

WESTBOURNE AVENUE

WESTBOURNE AVENUE

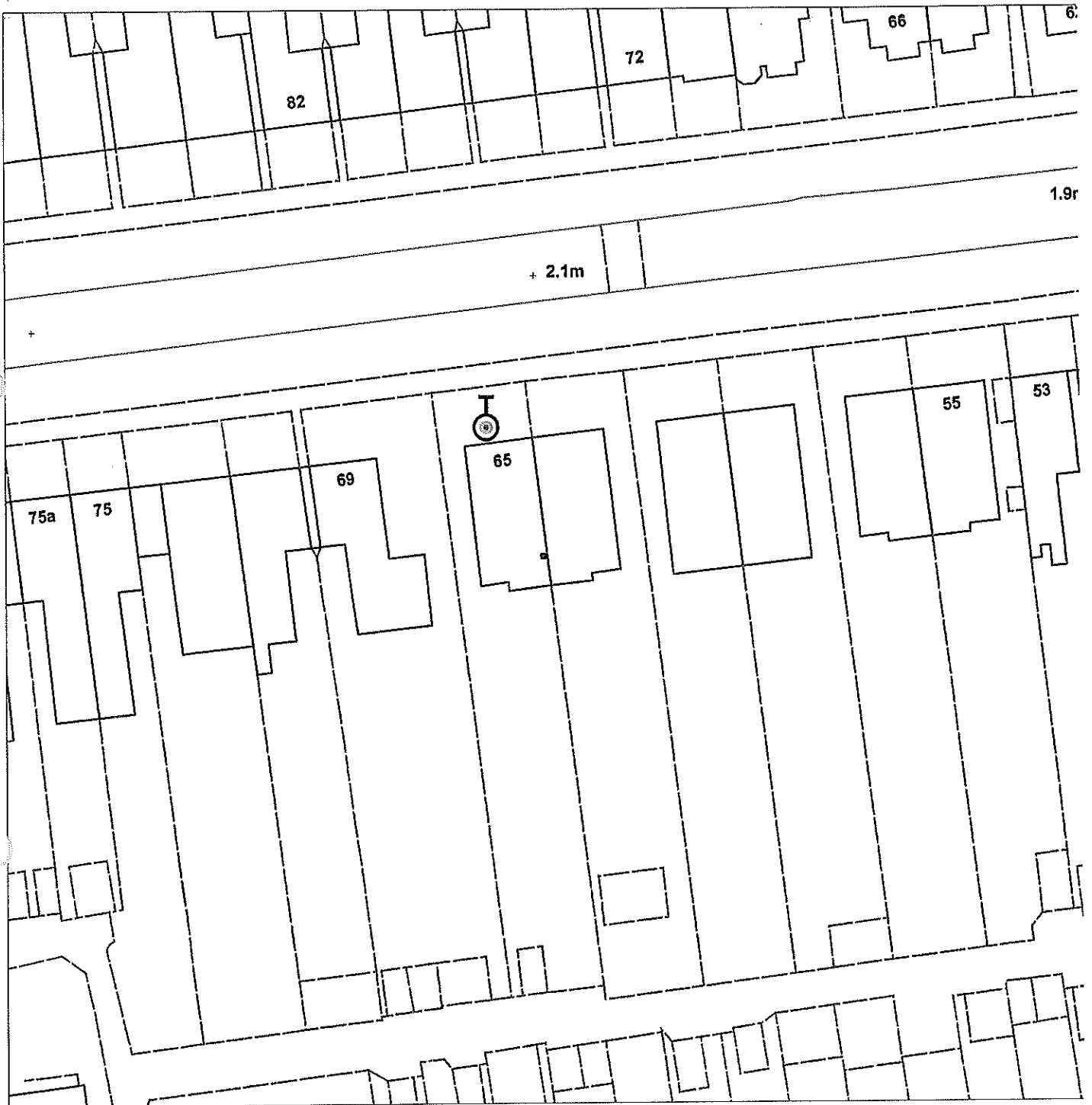
Mail

Garage

TPO 199 67 Westbourne Avenue



Not Set



Scale : 1:624

Organisation	Hull City Council
Department	Planning Department
	Not Set
Date	27 April 2015



TPO 173

ARBORICULTURAL SURVEY/ASSESSMENT

APPLICATION NO: - 20/00533/FULL

DATE: - 09.05.2020

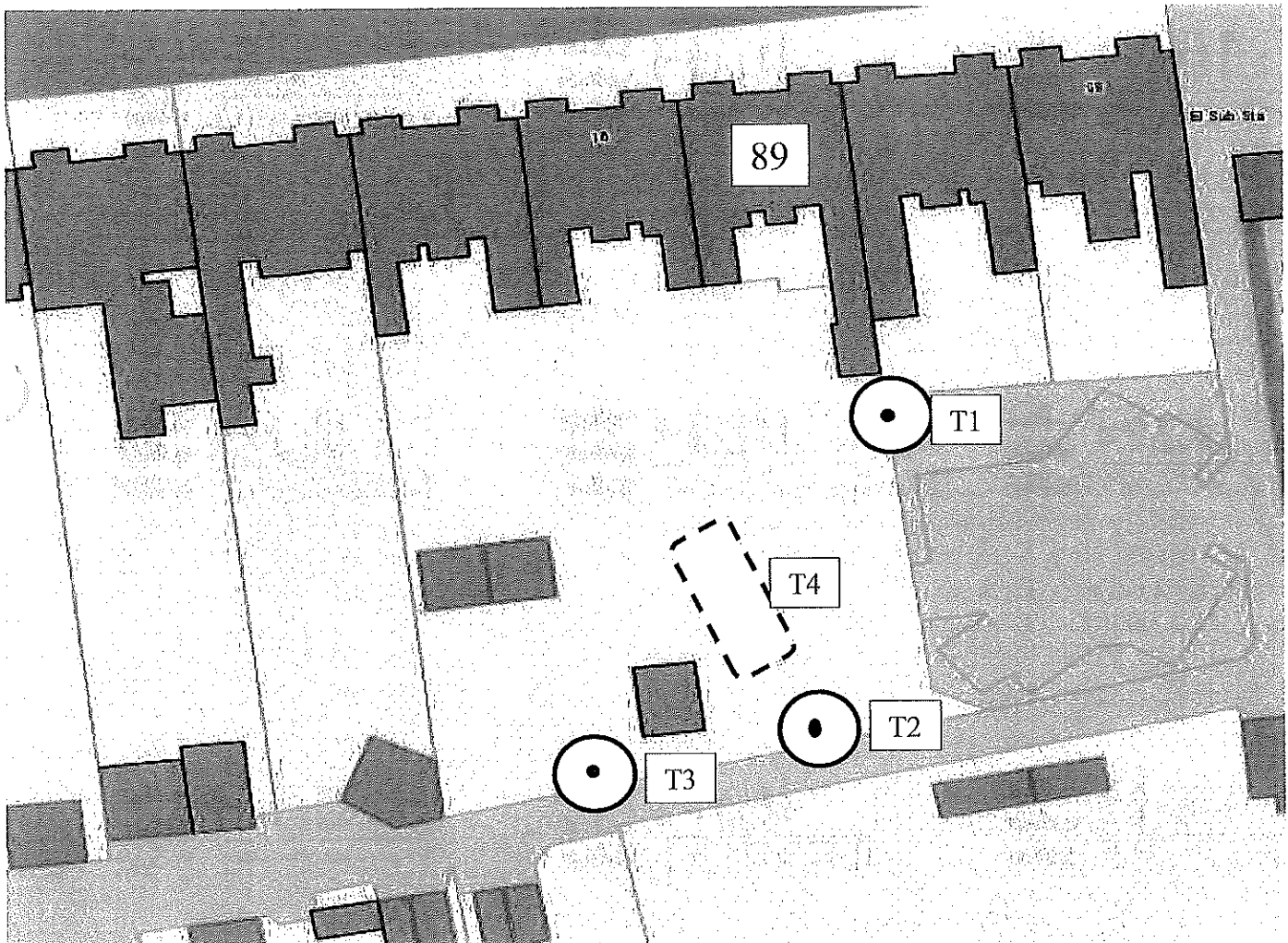
ADDRESS: - 89 Westbourne Avenue

OWNERSHIP: - 89 Westbourne Avenue

ASSESSED BY: - A Sivell-Thompson

LOCATION: - Rear garden to property

T1 on the map



TPO 148 87-89 Western Gales Way



Not Set



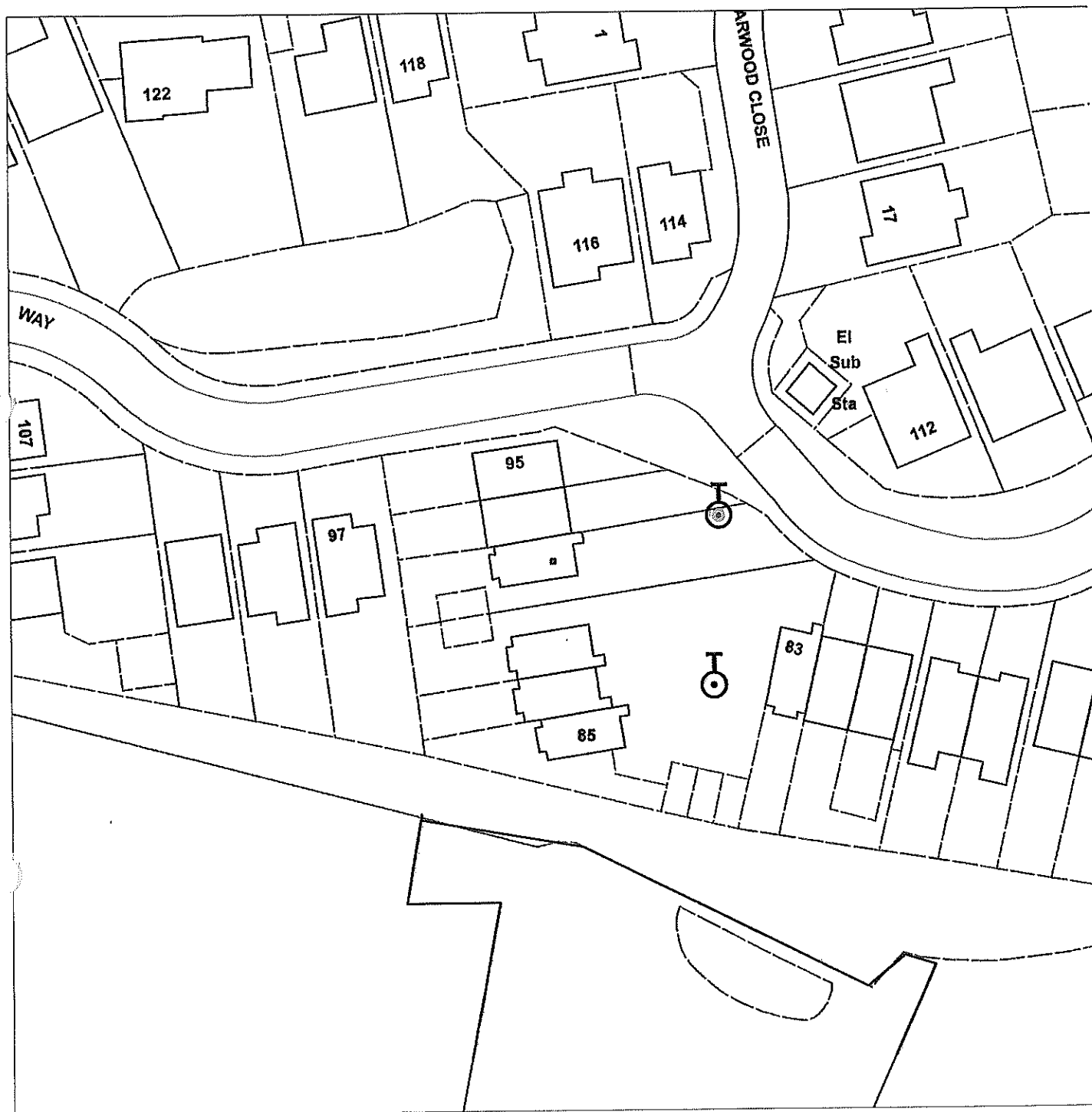
Scale : 1:1248

Organisation	Hull City Council
Department	Planning Department
	Not Set
Date	27 April 2015

TPO 148A 91-93 Western Gales Way



Not Set



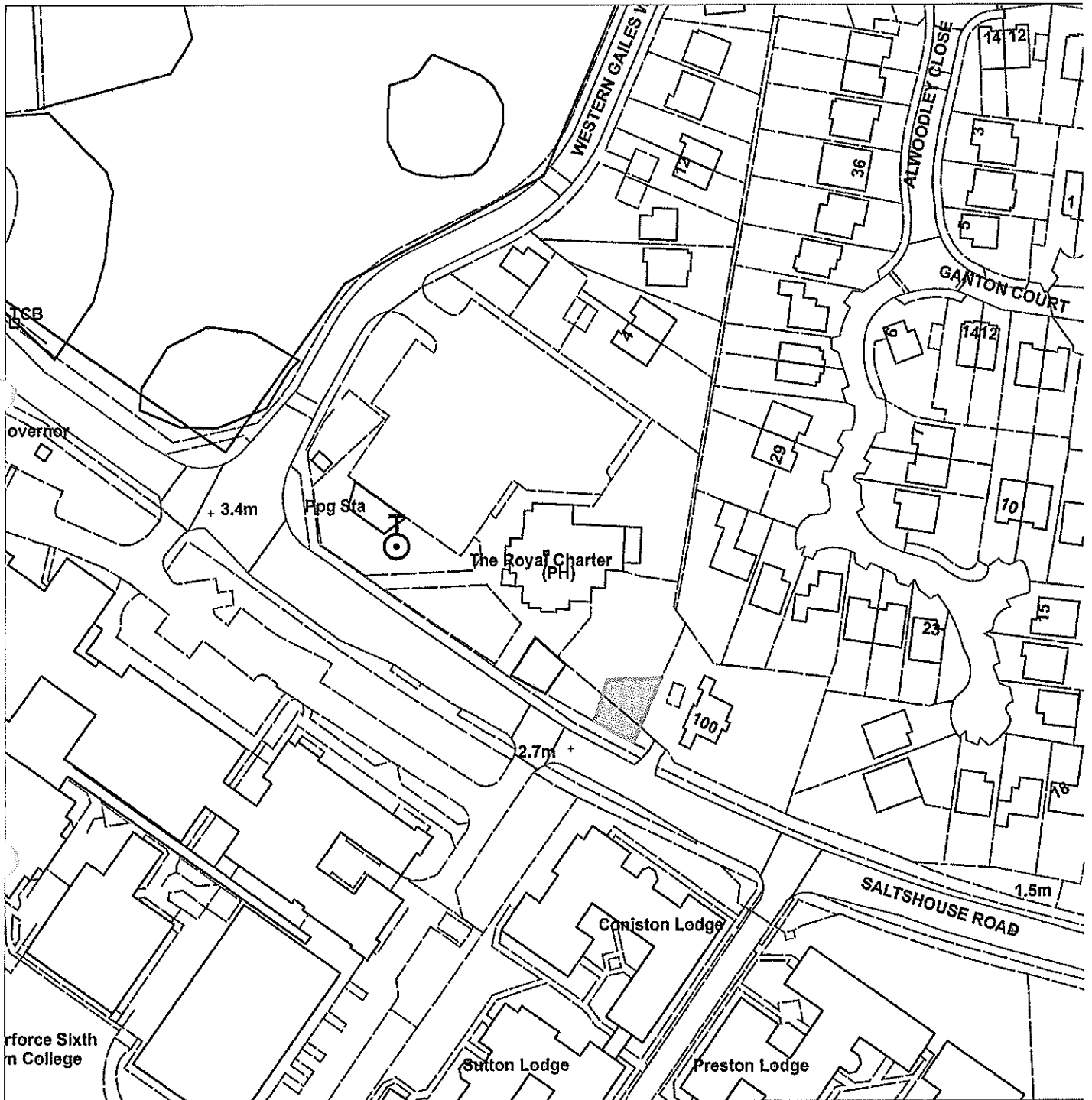
Scale : 1:624

Organisation	Hull City Council
Department	Planning Department
	Not Set
Date	27 April 2015

TPO 173 The Royal Charter, Western Gables Way



Not Set

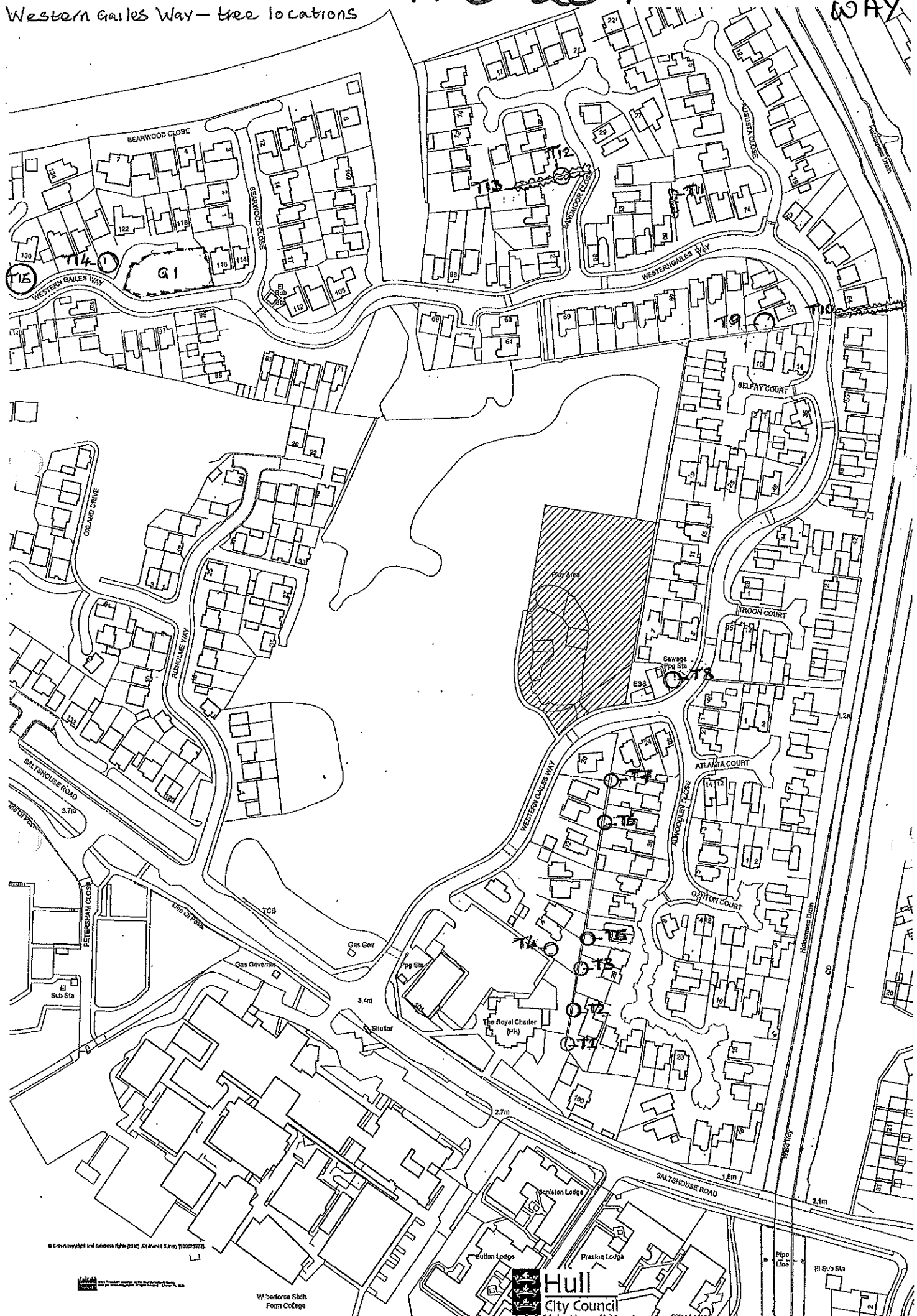


Scale : 1:1248

Organisation	Hull City Council
Department	Planning Department
	Not Set
Date	27 April 2015

TPO 209 WESTERN GAILES WAY

Western Gailes Way - tree locations



© Crown copyright and database right (2012), Ordnance Survey 100022172

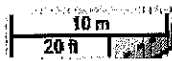
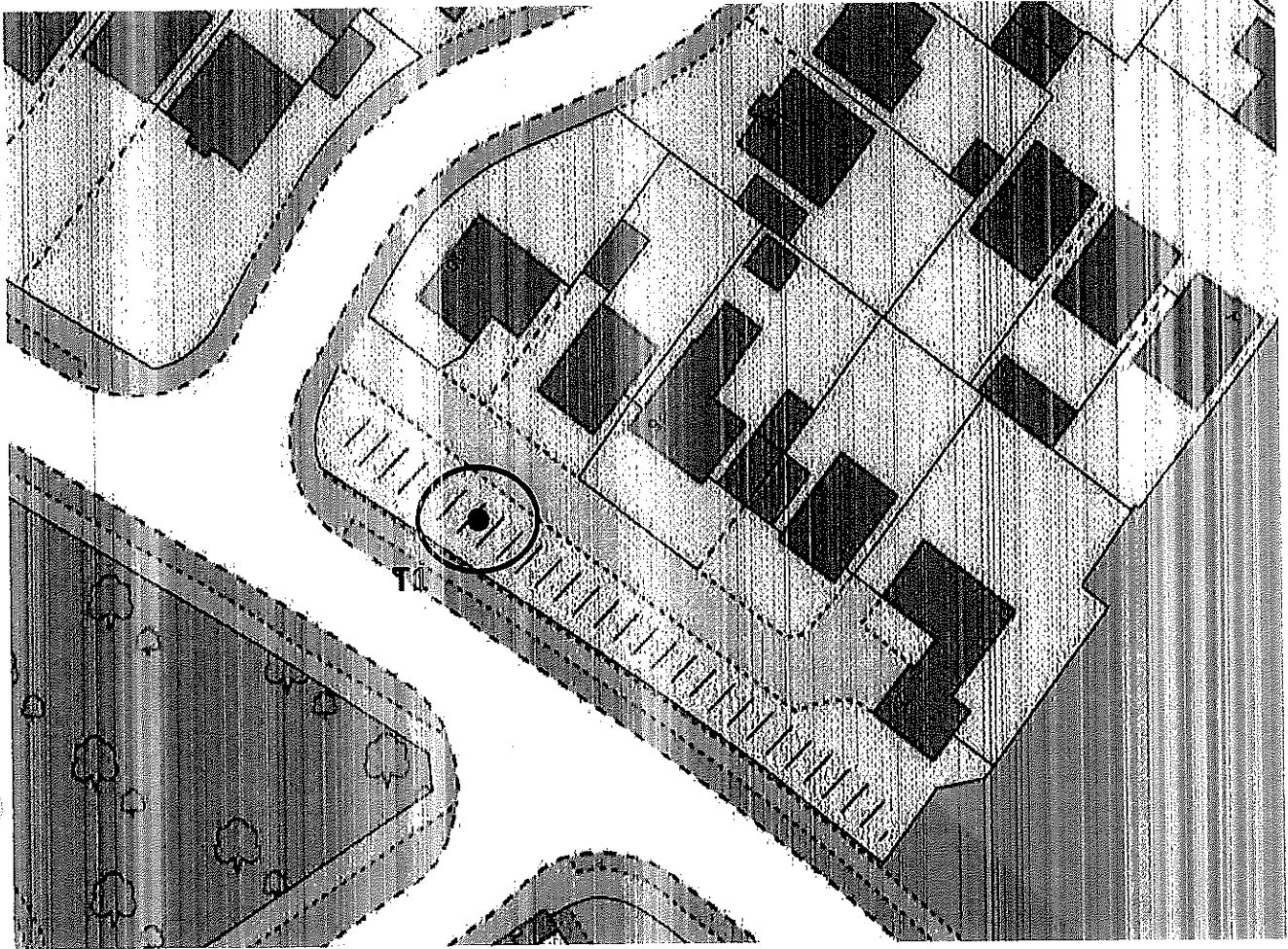


Wibberforce Sixth Form College



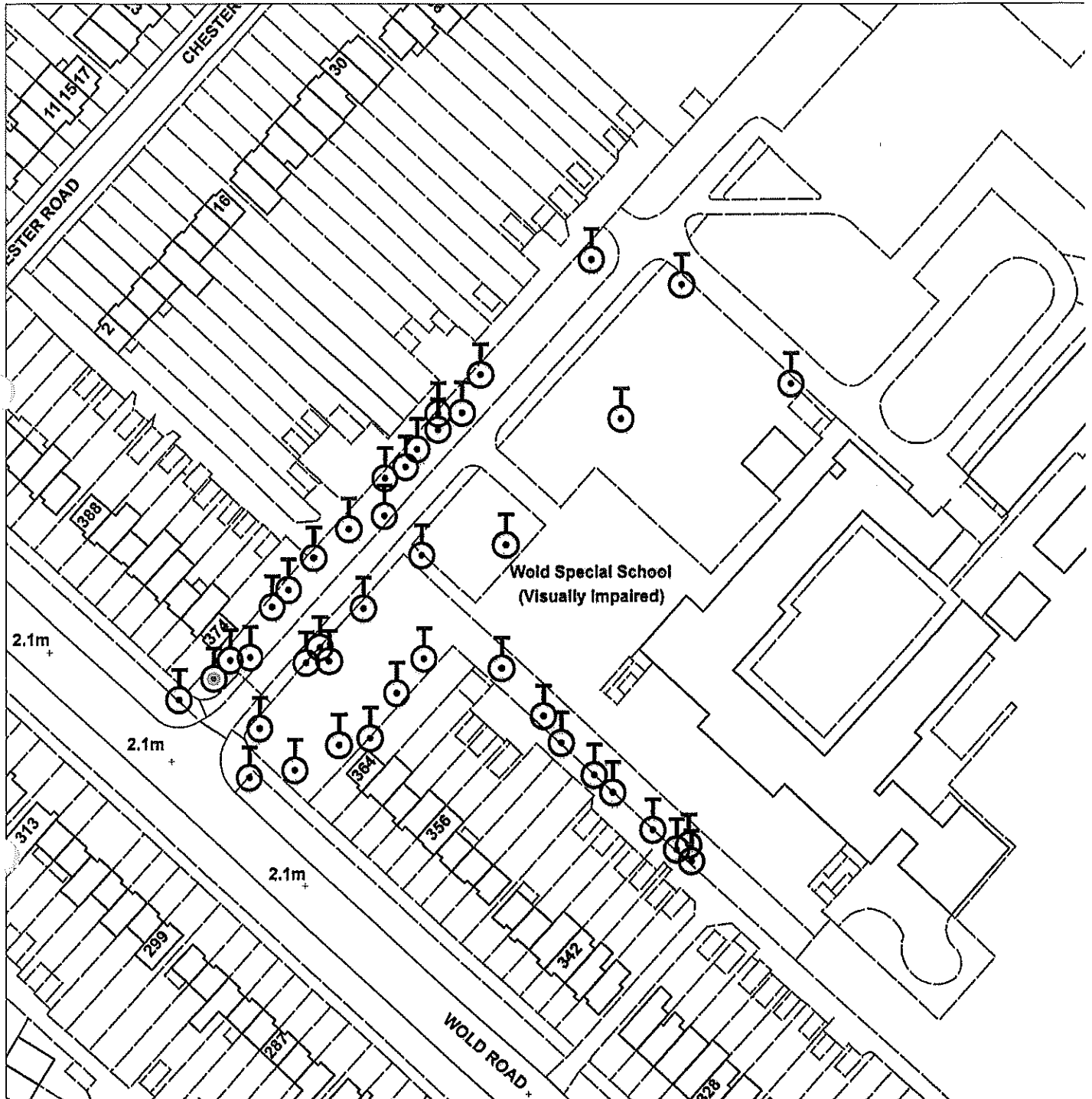
TPO No. 295

8 Whisperwood Way, Kingston Upon Hull, HU7 4JT



TPO36 Wold Primary School Wold Road

Not Set



Scale : 1:1063

Organisation	Hull City Council
Department	Planning Department
	Not Set
Date	22 April 2015